














TOWN OF MILTON OFFICIAL PLAN

Schedule C.10.C BOYNE SURVEY SECONDARY PLAN LAND USE PLAN

-  DISTRICT PARK
-  NEIGHBOURHOOD CENTRE AREA
-  NATURAL HERITAGE SYSTEM
-  RESIDENTIAL AREA
-  RESIDENTIAL / OFFICE AREA
-  INSTITUTIONAL AREA
-  SECONDARY MIXED USE NODE
-  MAJOR NODE AREA
-  MINOR SUB-NODE AREA
-  SECONDARY PLAN BOUNDARY
-  OMAGH STUDY AREA
-  SIXTEEN MILE CREEK COMMUNITY CONNECTOR STUDY AREA
-  GATEWAY

