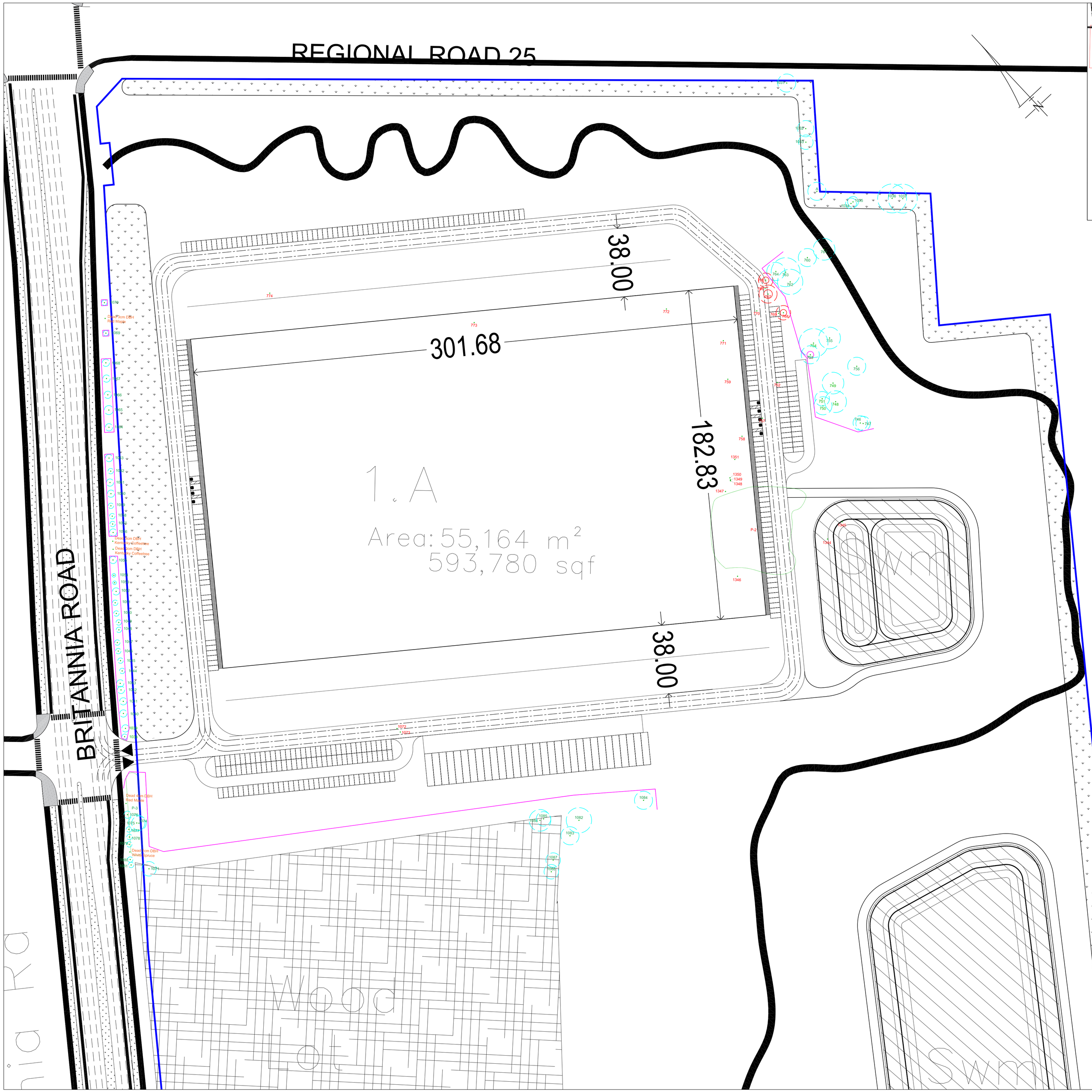

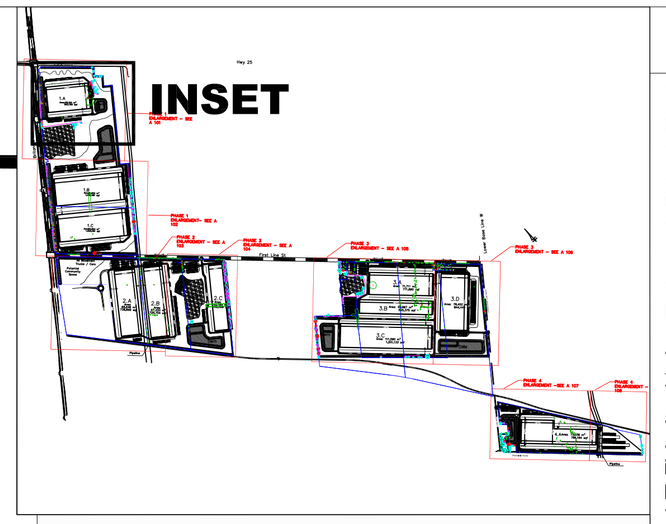

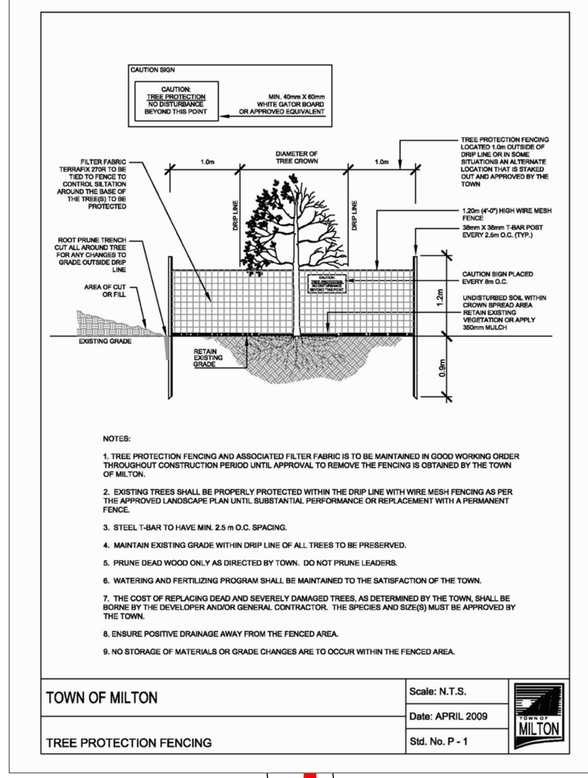

NOTES:

1. TREE PROTECTION FENCING AND ASSOCIATED FILTER FABRIC IS TO BE MAINTAINED IN GOOD WORKING ORDER THROUGHOUT CONSTRUCTION PERIOD UNTIL APPROVAL TO REMOVE THE FENCING IS OBTAINED BY THE TOWN OF MILTON.
2. EXISTING TREES SHALL BE PROPERLY PROTECTED WITHIN THE DRIP LINE WITH WIRE MESH FENCING AS PER THE APPROVED LANDSCAPE PLAN UNTIL SUBSTANTIAL PERFORMANCE OR REPLACEMENT WITH A PERMANENT FENCE.
3. STEEL T-BAR TO HAVE MIN. 2.5 m O.C. SPACING.
4. MAINTAIN EXISTING GRADE WITHIN DRIP LINE OF ALL TREES TO BE PRESERVED.
5. PRUNE DEAD WOOD ONLY AS DIRECTED BY TOWN. DO NOT PRUNE LEADERS.
6. WATERING AND FERTILIZING PROGRAM SHALL BE MAINTAINED TO THE SATISFACTION OF THE TOWN.
7. THE COST OF REPLACING DEAD AND SEVERELY DAMAGED TREES, AS DETERMINED BY THE TOWN, SHALL BE BORNE BY THE DEVELOPER AND/OR GENERAL CONTRACTOR. THE SPECIES AND SIZE(S) MUST BE APPROVED BY THE TOWN.
8. ENSURE POSITIVE DRAINAGE AWAY FROM THE FENCED AREA.
9. NO STORAGE OF MATERIALS OR GRADE CHANGES ARE TO OCCUR WITHIN THE FENCED AREA.

TOWN OF MILTON	Scale: N.T.S.
	Date: APRIL 2009
TREE PROTECTION FENCING	Std. No. P - 1

LEGEND

Tree Inventory

Refer to Table 1 of the report dated 17 June 2026. Trees measuring 15cm DBH and greater on and within six metres of the subject area and trees of all sizes within the road right-of-way were included in the inventory.

Tree Removals

The removal of 463 trees and 10 tree polygons will be required to accommodate the proposed development, as indicated with RED labels. The removal of additional 5 trees is recommended due to poor and/or hazardous conditions.

Tree Preservation

The preservation of all remaining trees will be possible with the use of appropriate tree protection measures. Trees identified for preservation are indicated with GREEN labels. Tree protection measures must be implemented prior to the commencement of the proposed works. Required tree preservation fencing is indicated in MAGENTA. Refer to Tree Protection Plan Notes for preservation details.

- Tree Label (GREEN), Preservation Recommended
- Tree Label (RED), Removal Required
- Tree Label (ORANGE), Removal Recommended
- Dripline Plus One Metre of Tree Identified for Preservation (dashed CYAN circle)
- Dripline Plus One Metre of Tree Identified for Removal (dashed RED circle)
- Minimum Tree Protection Zone of Tree Identified for Preservation (MAGENTA circle)
- Minimum Tree Protection Zone of Tree Identified for Removal (RED circle)
- Location of Required Tree Preservation Fencing (thick MAGENTA)
- Tree Location Surveyed by KFCI

TREE PROTECTION PLAN NOTES

- It is the applicants' responsibility to discuss potential impacts to trees located near or wholly on adjacent properties or on shared boundary lines with their neighbours. Should such trees be injured to the point of instability or death the applicant may be held responsible through civil action. The applicant would also be required to replace such trees to the satisfaction of Urban Forestry.
- Tree protection barriers shall be installed to standards as detailed in this document and to the satisfaction of Urban Forestry.
- Tree protection barriers must be installed using plywood clad hoarding (minimum 19mm or ¾" thick) or an equivalent approved by Urban Forestry.
- Where required, signs as specified in Section 4, Tree Protection Signage must be attached to all sides of the barrier.
- Prior to the commencement of any site activity such as site alteration, demolition or construction, the tree protection measures specified on this plan must be installed to the satisfaction of Urban Forestry.
- Once all tree/site protection measures have been installed, Urban Forestry staff must be contacted to arrange for an inspection of the site and approval of the tree/site protection requirements. Photographs that clearly show the installed tree/site protection shall be provided for Urban Forestry review.
- Where changes to the location of the approved TPZ or sediment control or where temporary access to the TPZ is proposed, Urban Forestry must be contacted to obtain approval prior to alteration.
- Tree protection barriers must remain in place and in good condition during demolition, construction and/or site disturbance, including landscaping, and must not be altered, moved or removed until authorized by Urban Forestry.
- No construction activities including grade changes, surface treatments or excavation of any kind are permitted within the area identified on the Tree Protection Plan or Site Plan as a tree protection zone (TPZ). No root cutting is permitted. No storage of materials or fill is permitted within the TPZ. No movement or storage of vehicles or equipment is permitted within the TPZ. The area(s) identified as a TPZ must be protected and remain undisturbed at all times.
- All additional tree protection or preservation requirements, above and beyond the installation of tree protection barriers, must be undertaken or implemented as detailed in the Urban Forestry approved arborist report and/or the approved tree protection plan and to the satisfaction of Urban Forestry.
- If the minimum tree protection zone (TPZ) must be reduced to facilitate construction access, the tree protection barriers must be maintained at a lesser distance and the exposed portion of TPZ must be protected using a horizontal root protection method approved by Urban Forestry.
- Any roots or branches indicated on this plan which require pruning, as approved by Urban Forestry, must be pruned by an arborist. All pruning of tree roots and branches must be in accordance with good arboricultural practice. Roots that have received approval from Urban Forestry to be pruned must first be exposed using pneumatic (air) excavation, by hand digging or by a using low pressure hydraulic (water) excavation. The water pressure for hydraulic excavation must be low enough that root bark is not damaged or removed. This will allow a proper pruning cut and minimize tearing of the roots. The arborist retained to carry out crown or root pruning must contact Urban Forestry no less than three working days prior to conducting any specified work.
- The applicant/owner shall protect all by-law regulated trees in the area of consideration that have not been approved for removal throughout development works to the satisfaction of Urban Forestry.
- Convictions of offences respecting the regulations in the Street Tree By-law and Private Tree By-law are subject to fines. A person convicted of an offence under these by-laws is liable to a minimum fine of $500 and a maximum fine of $100,000 per tree, and /or a Special Fine of $100,000. The landowner may be ordered by the City to stop the contravening activity or ordered to undertake work to correct the contravention.
- Prior to site disturbance the owner must confirm that no migratory birds are making use of the site for nesting. The owner must ensure that the works are in conformance with the Migratory Bird Convention Act and that no migratory bird nests will be impacted by the proposed work no less than 48 hours prior to conducting any specified work.

No.	Issue/Revisions	Date	By
1	Report Submission	17 Jun, '26	KH

Base Data: WW&P (site plan); EnVision (grading plan)

kfci
KUNTZ FORESTRY CONSULTING INC.

kuntzforestry.ca
consult@kuntzforestry.ca
289.837.1871

PO Box 1267 Lakeshore W
Oakville, Ontario L6K 0B3

Client
Matthews
c/o Tribal Development Management Services Inc.
201-2700 Steeles Avenue West
Vaughan, Ontario L4K 3C8

Property
Milton Link
Milton, Ontario

Tree Inventory and Preservation Plan

Project	P4917	Figure
Date	17 June 2026	1
Scale	1:1000	

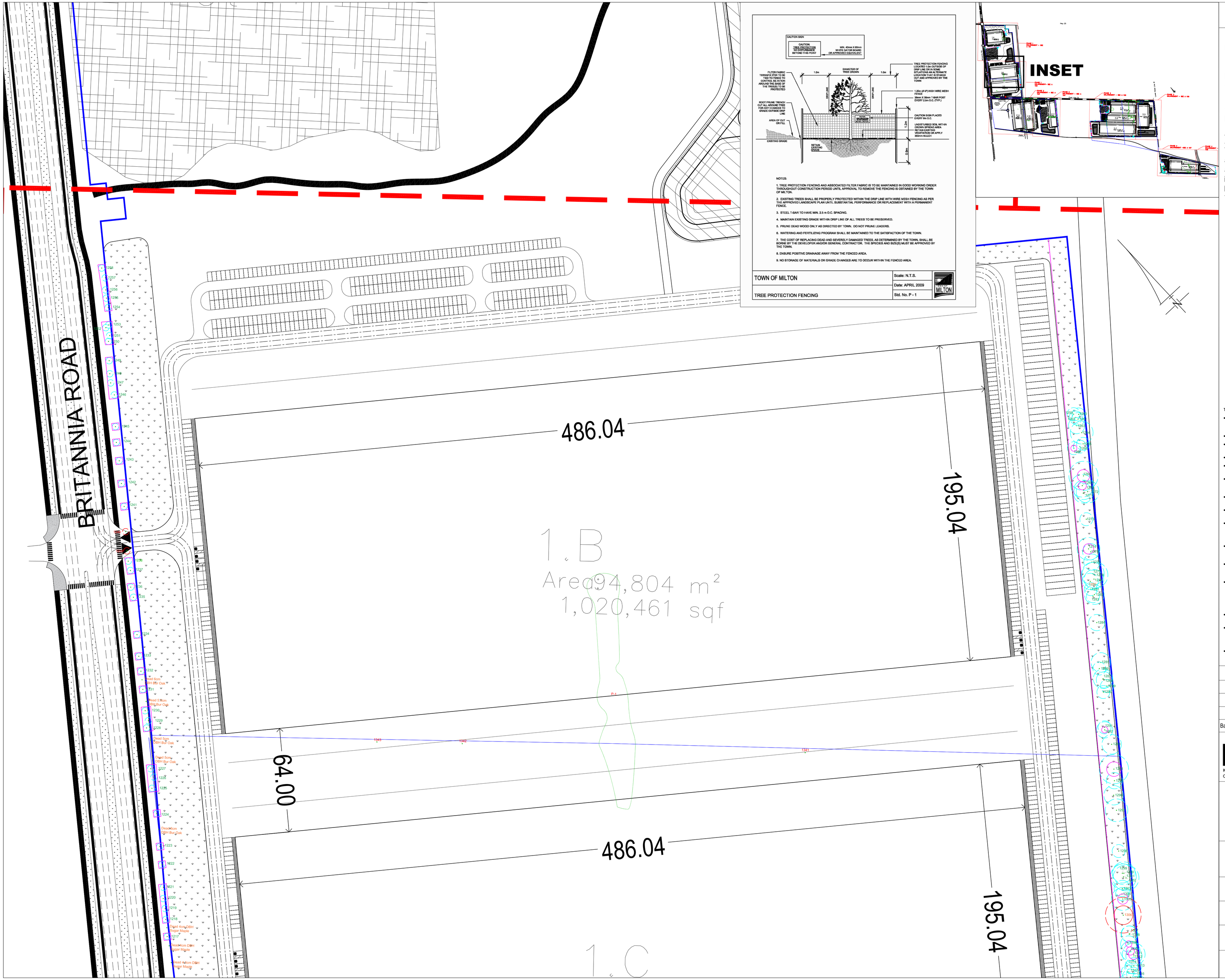

LEGEND

Tree Inventory

Refer to Table 1 of the report dated 17 June 2026. Trees measuring 15cm DBH and greater on and within six metres of the subject area and trees of all sizes within the road right-of-way were included in the inventory.

Tree Removals

The removal of 463 trees and 10 tree polygons will be required to accommodate the proposed development, as indicated with RED labels. The removal of additional 5 trees is recommended due to poor and/or hazardous conditions.

Tree Preservation

The preservation of all remaining trees will be possible with the use of appropriate tree protection measures. Trees identified for preservation are indicated with GREEN labels. Tree protection measures must be implemented prior to the commencement of the proposed works. Required tree preservation fencing is indicated in MAGENTA. Refer to Tree Protection Plan Notes for preservation details.

- Tree Label (GREEN), Preservation Recommended
- Tree Label (RED), Removal Required
- Tree Label (ORANGE), Removal Recommended
- Dripline Plus One Metre of Tree Identified for Preservation (dashed CYAN circle)
- Dripline Plus One Metre of Tree Identified for Removal (dashed RED circle)
- Minimum Tree Protection Zone of Tree Identified for Preservation (MAGENTA circle)
- Minimum Tree Protection Zone of Tree Identified for Removal (RED circle)
- Location of Required Tree Preservation Fencing (thick MAGENTA)
- Tree Location Surveyed by KFCI

TREE PROTECTION PLAN NOTES

- It is the applicants' responsibility to discuss potential impacts to trees located near or wholly on adjacent properties or on shared boundary lines with their neighbours. Should such trees be injured to the point of instability or death the applicant may be held responsible through civil action. The applicant would also be required to replace such trees to the satisfaction of Urban Forestry.
- Tree protection barriers shall be installed to standards as detailed in this document and to the satisfaction of Urban Forestry.
- Tree protection barriers must be installed using plywood clad hoarding (minimum 19mm or ¾" thick) or an equivalent approved by Urban Forestry.
- Where required, signs as specified In Section 4, Tree Protection Signage must be attached to all sides of the barrier.
- Prior to the commencement of any site activity such as site alteration, demolition or construction, the tree protection measures specified on this plan must be installed to the satisfaction of Urban Forestry.
- Once all tree/site protection measures have been installed, Urban Forestry staff must be contacted to arrange for an inspection of the site and approval of the tree/site protection requirements. Photographs that clearly show the installed tree/site protection shall be provided for Urban Forestry review.
- Where changes to the location of the approved TPZ or sediment control or where temporary access to the TPZ is proposed, Urban Forestry must be contacted to obtain approval prior to alteration.
- Tree protection barriers must remain in place and in good condition during demolition, construction and/or site disturbance, including landscaping, and must not be altered, moved or removed until authorized by Urban Forestry.
- No construction activities including grade changes, surface treatments or excavation of any kind are permitted within the area identified on the Tree Protection Plan or Site Plan as a tree protection zone (TPZ). No root cutting is permitted. No storage of materials or fill is permitted within the TPZ. No movement or storage of vehicles or equipment is permitted within the TPZ. The area(s) identified as a TPZ must be protected and remain undisturbed at all times.
- All additional tree protection or preservation requirements, above and beyond the installation of tree protection barriers, must be undertaken or implemented as detailed in the Urban Forestry approved arborist report and/or the approved tree protection plan and to the satisfaction of Urban Forestry.
- If the minimum tree protection zone (TPZ) must be reduced to facilitate construction access, the tree protection barriers must be maintained at a lesser distance and the exposed portion of TPZ must be protected using a horizontal root protection method approved by Urban Forestry.
- Any roots or branches indicated on this plan which require pruning, as approved by Urban Forestry, must be pruned by an arborist. All pruning of tree roots and branches must be in accordance with good arboricultural practice. Roots that have received approval from Urban Forestry to be pruned must first be exposed using pneumatic (air) excavation, by hand digging or by a using low pressure hydraulic (water) excavation. The water pressure for hydraulic excavation must be low enough that root bark is not damaged or removed. This will allow a proper pruning cut and minimize tearing of the roots. The arborist retained to carry out crown or root pruning must contact Urban Forestry no less than three working days prior to conducting any specified work.
- The applicant/owner shall protect all by-law regulated trees in the area of consideration that have not been approved for removal throughout development works to the satisfaction of Urban Forestry.
- Convictions of offences respecting the regulations in the Street Tree By-law and Private Tree By-law are subject to fines. A person convicted of an offence under these by-laws is liable to a minimum fine of $500 and a maximum fine of $100,000 per tree, and /or a Special Fine of $100,000. The landowner may be ordered by the City to stop the contravening activity or ordered to undertake work to correct the contravention.
- Prior to site disturbance the owner must confirm that no migratory birds are making use of the site for nesting. The owner must ensure that the works are in conformance with the Migratory Bird Convention Act and that no migratory bird nests will be impacted by the proposed work no less than 48 hours prior to conducting any specified work.

No.	Issue/Revisions	Date	By
1	Report Submission	17 Jun, '26	KH

Base Data: WW&P (site plan); EnVision (grading plan)

kfci KUNTZ FORESTRY CONSULTING INC.
kuntzforestry.ca
consult@kuntzforestry.ca
289.837.1871
PO Box 1267 Lakeshore W
Oakville, Ontario L6K 0B3

Client
Matthews
c/o Tribal Development Management Services Inc.
201-2700 Steeles Avenue West
Vaughan, Ontario L4K 3C8

Property
Milton Link
Milton, Ontario

Tree Inventory and Preservation Plan

Project	P4917	Figure 2
Date	17 June 2026	
Scale	1:1000	

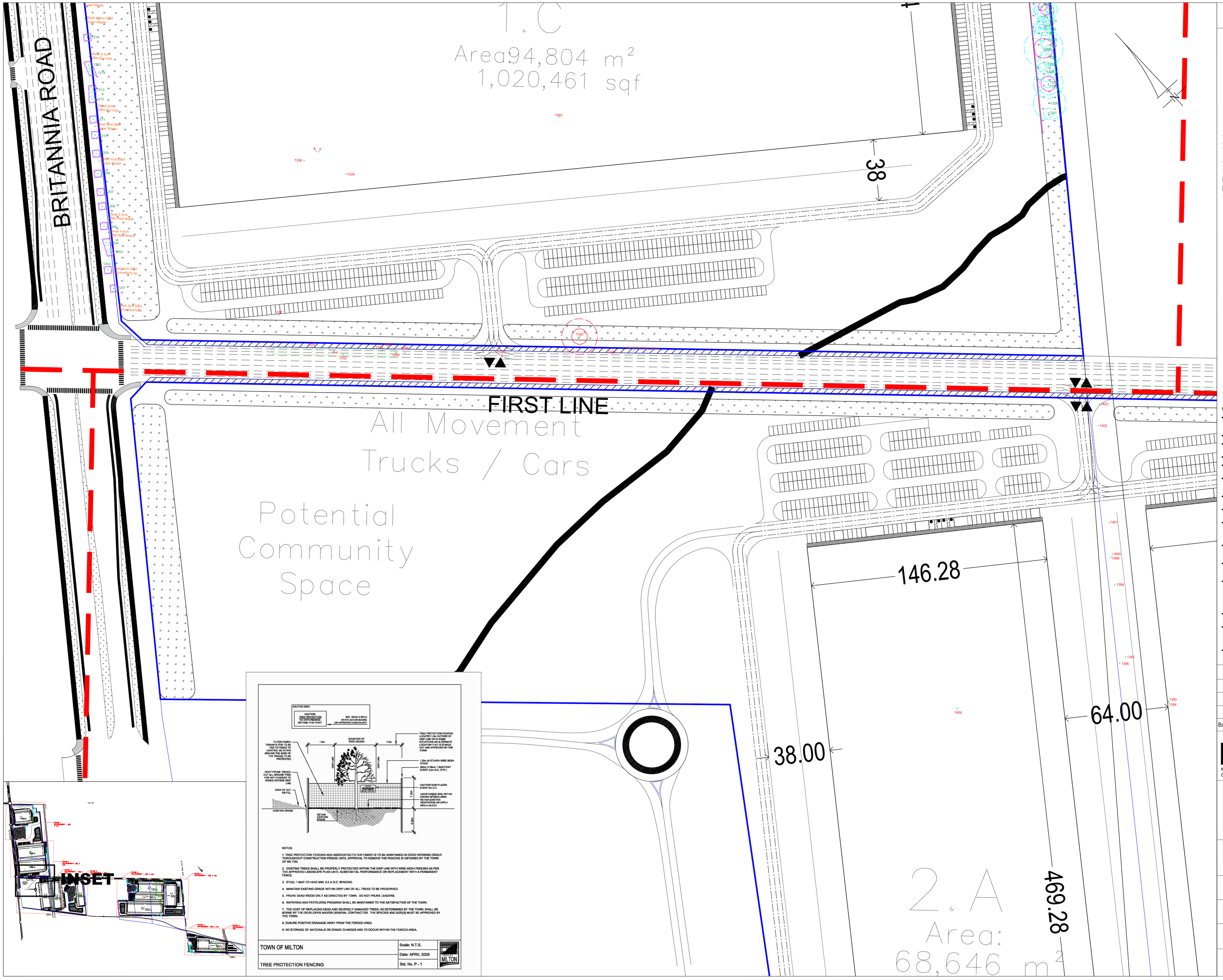

NOTES:

1. TREE PROTECTION FENCING AND ASSOCIATED FILTER FABRIC IS TO BE MAINTAINED IN GOOD WORKING ORDER THROUGHOUT CONSTRUCTION PERIOD UNTIL APPROVAL TO REMOVE THE FENCING IS OBTAINED BY THE TOWN OF MILTON.

2. EXISTING TREES SHALL BE PROPERLY PROTECTED WITHIN THE DRIP LINE WITH WIRE MESH FENCING AS PER THE APPROVED LANDSCAPE PLAN UNTIL SUBSTANTIAL PERFORMANCE OR REPLACEMENT WITH A PERMANENT FENCE.

3. STEEL T-BAR TO HAVE MIN. 2.5 m O.C. SPACING.

4. MAINTAIN EXISTING GRADE WITHIN DRIP LINE OF ALL TREES TO BE PRISERVED.

5. PRUNE DEAD WOOD ONLY AS DIRECTED BY TOWN. DO NOT PRUNE LEADERS.

6. WATERING AND FERTILIZING PROGRAM SHALL BE MAINTAINED TO THE SATISFACTION OF THE TOWN.

7. THE COST OF REPLACING DEAD AND SEVERELY DAMAGED TREES, AS DETERMINED BY THE TOWN, SHALL BE PAID BY THE DEVELOPER AND/OR GENERAL CONTRACTOR. THE SPECIES AND SIZE(S) MUST BE APPROVED BY THE TOWN.

8. ENSURE POSITIVE DRAINAGE AWAY FROM THE FENCED AREA.

9. NO STORAGE OF MATERIALS OR GRADE CHANGES ARE TO OCCUR WITHIN THE FENCED AREA.

TOWN OF MILTON	Scale: N.T.S.
	Date: APRIL 2009
TREE PROTECTION FENCING	Std. No. P - 1

LEGEND

Tree Inventory

Refer to Table 1 of the report dated 17 June 2026. Trees measuring 15cm DBH and greater on and within six metres of the subject area and trees of all sizes within the road right-of-way were included in the inventory.

Tree Removals

The removal of 463 trees and 10 tree polygons will be required to accommodate the proposed development, as indicated with RED labels. The removal of additional 5 trees is recommended due to poor and/or hazardous conditions.

Tree Preservation

The preservation of all remaining trees will be possible with the use of appropriate tree protection measures. Trees identified for preservation are indicated with GREEN labels. Tree protection measures must be implemented prior to the commencement of the proposed works. Required tree preservation fencing is indicated in MAGENTA. Refer to Tree Protection Plan Notes for preservation details.

- Tree Label (GREEN), Preservation Recommended
- Tree Label (RED), Removal Required
- Tree Label (ORANGE), Removal Recommended
- Dripline Plus One Metre of Tree Identified for Preservation (dashed CYAN circle)
- Dripline Plus One Metre of Tree Identified for Removal (dashed RED circle)
- Minimum Tree Protection Zone of Tree Identified for Preservation (MAGENTA circle)
- Minimum Tree Protection Zone of Tree Identified for Removal (RED circle)
- Location of Required Tree Preservation Fencing (thick MAGENTA)
- Tree Location Surveyed by KFCI

TREE PROTECTION PLAN NOTES

- It is the applicants' responsibility to discuss potential impacts to trees located near or wholly on adjacent properties or on shared boundary lines with their neighbours. Should such trees be injured to the point of instability or death the applicant may be held responsible through civil action. The applicant would also be required to replace such trees to the satisfaction of Urban Forestry.
- Tree protection barriers shall be installed to standards as detailed in this document and to the satisfaction of Urban Forestry.
- Tree protection barriers must be installed using plywood clad hoarding (minimum 19mm or ¾" thick) or an equivalent approved by Urban Forestry.
- Where required, signs as specified in Section 4, Tree Protection Signage must be attached to all sides of the barrier.
- Prior to the commencement of any site activity such as site alteration, demolition or construction, the tree protection measures specified on this plan must be installed to the satisfaction of Urban Forestry.
- Once all tree/site protection measures have been installed, Urban Forestry staff must be contacted to arrange for an inspection of the site and approval of the tree/site protection requirements. Photographs that clearly show the installed tree/site protection shall be provided for Urban Forestry review.
- Where changes to the location of the approved TPZ or sediment control or where temporary access to the TPZ is proposed, Urban Forestry must be contacted to obtain approval prior to alteration.
- Tree protection barriers must remain in place and in good condition during demolition, construction and/or site disturbance, including landscaping, and must not be altered, moved or removed until authorized by Urban Forestry.
- No construction activities including grade changes, surface treatments or excavation of any kind are permitted within the area identified on the Tree Protection Plan or Site Plan as a tree protection zone (TPZ). No root cutting is permitted. No storage of materials or fill is permitted within the TPZ. No movement or storage of vehicles or equipment is permitted within the TPZ. The area(s) identified as a TPZ must be protected and remain undisturbed at all times.
- All additional tree protection or preservation requirements, above and beyond the installation of tree protection barriers, must be undertaken or implemented as detailed in the Urban Forestry approved arborist report and/or the approved tree protection plan and to the satisfaction of Urban Forestry.
- If the minimum tree protection zone (TPZ) must be reduced to facilitate construction access, the tree protection barriers must be maintained at a lesser distance and the exposed portion of TPZ must be protected using a horizontal root protection method approved by Urban Forestry.
- Any roots or branches indicated on this plan which require pruning, as approved by Urban Forestry, must be pruned by an arborist. All pruning of tree roots and branches must be in accordance with good arboricultural practice. Roots that have received approval from Urban Forestry to be pruned must first be exposed using pneumatic (air) excavation, by hand digging or by a using low pressure hydraulic (water) excavation. The water pressure for hydraulic excavation must be low enough that root bark is not damaged or removed. This will allow a proper pruning cut and minimize tearing of the roots. The arborist retained to carry out crown or root pruning must contact Urban Forestry no less than three working days prior to conducting any specified work.
- The applicant/owner shall protect all by-law regulated trees in the area of consideration that have not been approved for removal throughout development works to the satisfaction of Urban Forestry.
- Convictions of offences respecting the regulations in the Street Tree By-law and Private Tree By-law are subject to fines. A person convicted of an offence under these by-laws is liable to a minimum fine of $500 and a maximum fine of $100,000 per tree, and /or a Special Fine of $100,000. The landowner may be ordered by the City to stop the contravening activity or ordered to undertake work to correct the contravention.
- Prior to site disturbance the owner must confirm that no migratory birds are making use of the site for nesting. The owner must ensure that the works are in conformance with the Migratory Bird Convention Act and that no migratory bird nests will be impacted by the proposed work no less than 48 hours prior to conducting any specified work.

No.	Issue/Revisions	Date	By
1	Report Submission	17 Jun. '26	KH

Base Data: WW&P (site plan); EnVision (grading plan)

kfci
KUNTZ FORESTRY CONSULTING INC.
kuntzforestry.ca
consult@kuntzforestry.ca
289.837.1871
PO Box 1267 Lakeshore W
Oakville, Ontario L6K 0B3

Client
Matthews
c/o Tribal Development Management Services Inc.
201-2700 Steeles Avenue West
Vaughan, Ontario L4K 3C8

Property
Milton Link
Milton, Ontario

Tree Inventory and Preservation Plan

Project	P4917	Figure
Date	17 June 2026	3
Scale	1:1000	

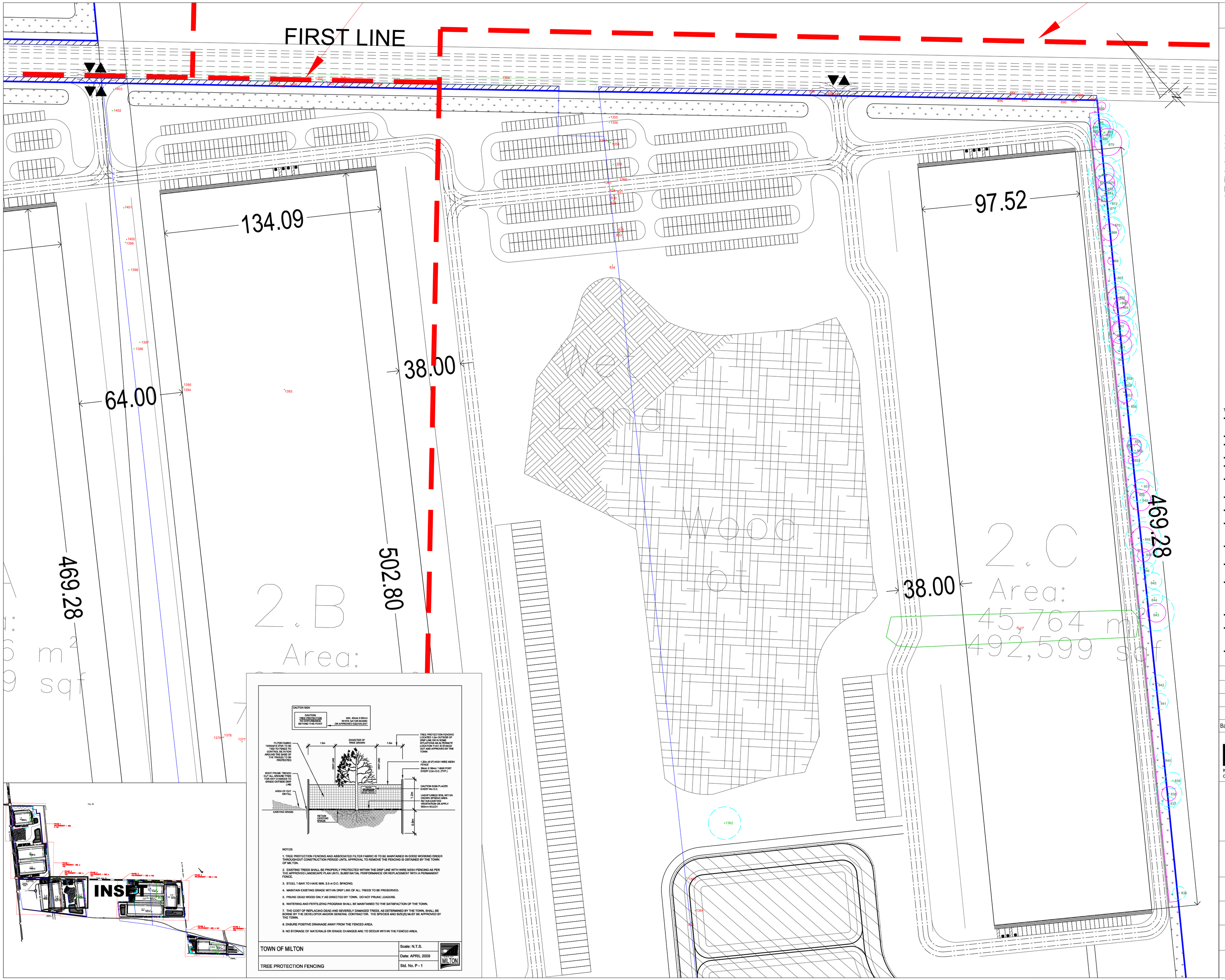

LEGEND

Tree Inventory

Refer to Table 1 of the report dated 17 June 2026. Trees measuring 15cm DBH and greater on and within six metres of the subject area and trees of all sizes within the road right-of-way were included in the inventory.

Tree Removals

The removal of 463 trees and 10 tree polygons will be required to accommodate the proposed development, as indicated with RED labels. The removal of additional 5 trees is recommended due to poor and/or hazardous conditions.

Tree Preservation

The preservation of all remaining trees will be possible with the use of appropriate tree protection measures. Trees identified for preservation are indicated with GREEN labels. Tree protection measures must be implemented prior to the commencement of the proposed works. Required tree preservation fencing is indicated in MAGENTA. Refer to Tree Protection Plan Notes for preservation details.

- Tree Label (GREEN), Preservation Recommended
- Tree Label (RED), Removal Required
- Tree Label (ORANGE), Removal Recommended
- Dripline Plus One Metre of Tree Identified for Preservation (dashed CYAN circle)
- Dripline Plus One Metre of Tree Identified for Removal (dashed RED circle)
- Minimum Tree Protection Zone of Tree Identified for Preservation (MAGENTA circle)
- Minimum Tree Protection Zone of Tree Identified for Removal (RED circle)
- Location of Required Tree Preservation Fencing (thick MAGENTA)
- Tree Location Surveyed by KFCI

TREE PROTECTION PLAN NOTES

- It is the applicants' responsibility to discuss potential impacts to trees located near or wholly on adjacent properties or on shared boundary lines with their neighbours. Should such trees be injured to the point of instability or death the applicant may be held responsible through civil action. The applicant would also be required to replace such trees to the satisfaction of Urban Forestry.
- Tree protection barriers shall be installed to standards as detailed in this document and to the satisfaction of Urban Forestry.
- Tree protection barriers must be installed using plywood clad hoarding (minimum 19mm or ¾" thick) or an equivalent approved by Urban Forestry.
- Where required, signs as specified in Section 4, Tree Protection Signage must be attached to all sides of the barrier.
- Prior to the commencement of any site activity such as site alteration, demolition or construction, the tree protection measures specified on this plan must be installed to the satisfaction of Urban Forestry.
- Once all tree/site protection measures have been installed, Urban Forestry staff must be contacted to arrange for an inspection of the site and approval of the tree/site protection requirements. Photographs that clearly show the installed tree/site protection shall be provided for Urban Forestry review.
- Where changes to the location of the approved TPZ or sediment control or where temporary access to the TPZ is proposed, Urban Forestry must be contacted to obtain approval prior to alteration.
- Tree protection barriers must remain in place and in good condition during demolition, construction and/or site disturbance, including landscaping, and must not be altered, moved or removed until authorized by Urban Forestry.
- No construction activities including grade changes, surface treatments or excavation of any kind are permitted within the area identified on the Tree Protection Plan or Site Plan as a tree protection zone (TPZ). No root cutting is permitted. No storage of materials or fill is permitted within the TPZ. No movement or storage of vehicles or equipment is permitted within the TPZ. The area(s) identified as a TPZ must be protected and remain undisturbed at all times.
- All additional tree protection or preservation requirements, above and beyond the installation of tree protection barriers, must be undertaken or implemented as detailed in the Urban Forestry approved arborist report and/or the approved tree protection plan and to the satisfaction of Urban Forestry.
- If the minimum tree protection zone (TPZ) must be reduced to facilitate construction access, the tree protection barriers must be maintained at a lesser distance and the exposed portion of TPZ must be protected using a horizontal root protection method approved by Urban Forestry.
- Any roots or branches indicated on this plan which require pruning, as approved by Urban Forestry, must be pruned by an arborist. All pruning of tree roots and branches must be in accordance with good arboricultural practice. Roots that have received approval from Urban Forestry to be pruned must first be exposed using pneumatic (air) excavation, by hand digging or by a using low pressure hydraulic (water) excavation. The water pressure for hydraulic excavation must be low enough that root bark is not damaged or removed. This will allow a proper pruning cut and minimize tearing of the roots. The arborist retained to carry out crown or root pruning must contact Urban Forestry no less than three working days prior to conducting any specified work.
- The applicant/owner shall protect all by-law regulated trees in the area of consideration that have not been approved for removal throughout development works to the satisfaction of Urban Forestry.
- Convictions of offences respecting the regulations in the Street Tree By-law and Private Tree By-law are subject to fines. A person convicted of an offence under these by-laws is liable to a minimum fine of $500 and a maximum fine of $100,000 per tree, and /or a Special Fine of $100,000. The landowner may be ordered by the City to stop the contravening activity or ordered to undertake work to correct the contravention.
- Prior to site disturbance the owner must confirm that no migratory birds are making use of the site for nesting. The owner must ensure that the works are in conformance with the Migratory Bird Convention Act and that no migratory bird nests will be impacted by the proposed work no less than 48 hours prior to conducting any specified work.

No.	Issue/Revisions	Date	By
1	Report Submission	17 Jun. '26	KH

Base Data: WW&P (site plan); EnVision (grading plan)

kfci
KUNTZ FORESTRY CONSULTING INC.
kuntzforestry.ca
consult@kuntzforestry.ca
289.837.1871
PO Box 1267 Lakeshore W
Oakville, Ontario L6K 0B3

Client
Matthews
c/o Tribal Development Management Services Inc.
201-2700 Steeles Avenue West
Vaughan, Ontario L4K 3C8

Property
Milton Link
Milton, Ontario

Tree Inventory and Preservation Plan

Project	P4917	Figure
Date	17 June 2026	4
Scale	1:1000	

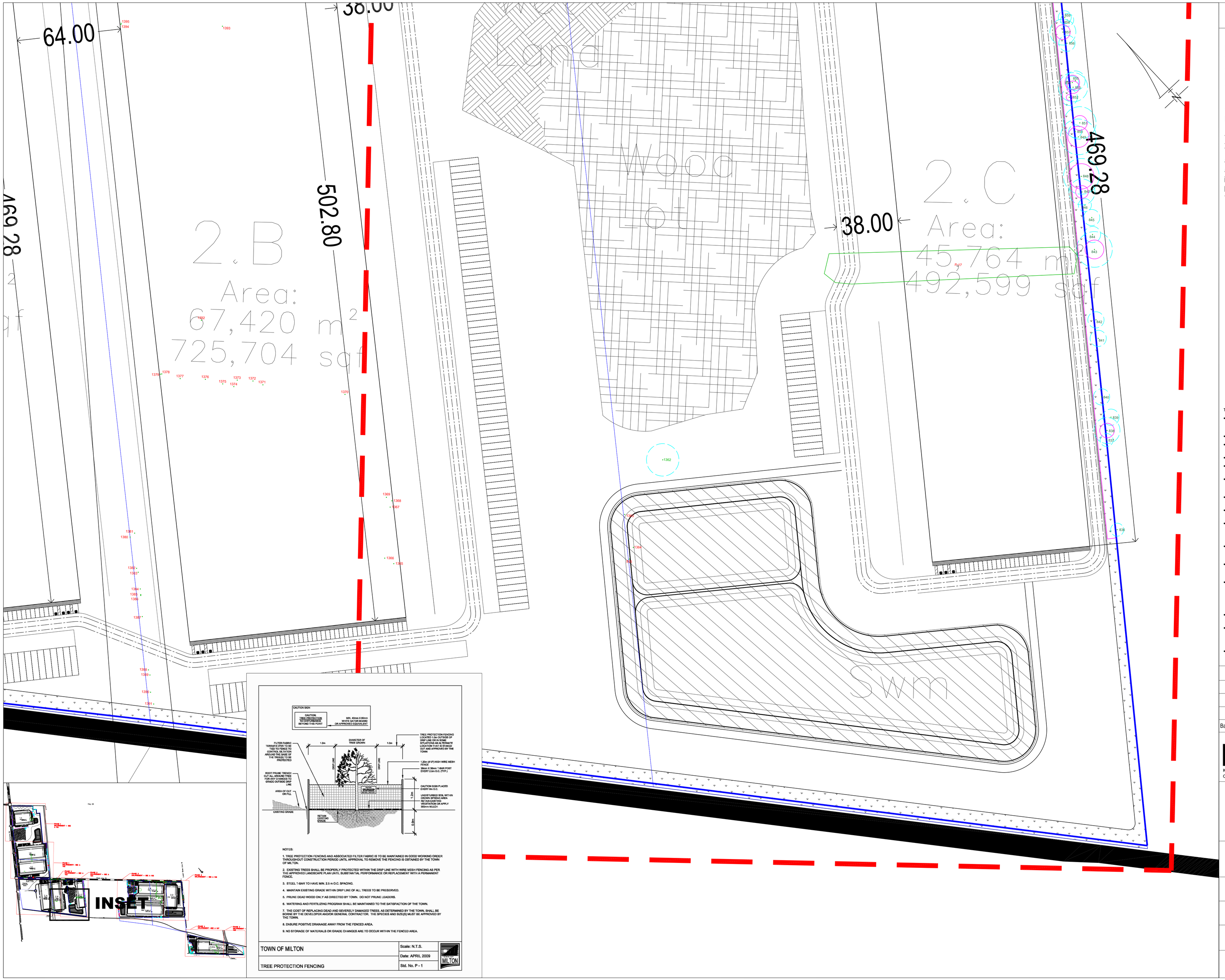

NOTES:

1. TREE PROTECTION FENCING AND ASSOCIATED FILTER FABRIC IS TO BE MAINTAINED IN GOOD WORKING ORDER THROUGHOUT CONSTRUCTION PERIOD UNTIL APPROVAL TO REMOVE THE FENCING IS OBTAINED BY THE TOWN OF MILTON.

2. EXISTING TREES SHALL BE PROPERLY PROTECTED WITHIN THE DRIP LINE WITH WIRE MESH FENCING AS PER THE APPROVED LANDSCAPE PLAN UNTIL SUBSTANTIAL PERFORMANCE OR REPLACEMENT WITH A PERMANENT FENCE.

3. STEEL T-BAR TO HAVE MIN. 2.5 m O.C. SPACING.

4. MAINTAIN EXISTING GRADE WITHIN DRIP LINE OF ALL TREES TO BE PRESERVED.

5. PRUNE DEAD WOOD ONLY AS DIRECTED BY TOWN. DO NOT PRUNE LEADERS.

6. WATERING AND FERTILIZING PROGRAM SHALL BE MAINTAINED TO THE SATISFACTION OF THE TOWN.

7. THE COST OF REPLACING DEAD AND SEVERELY DAMAGED TREES, AS DETERMINED BY THE TOWN, SHALL BE BORNE BY THE DEVELOPER AND/OR GENERAL CONTRACTOR. THE SPECIES AND SIZE(S) MUST BE APPROVED BY THE TOWN.

8. ENSURE POSITIVE DRAINAGE AWAY FROM THE FENCED AREA.

9. NO STORAGE OF MATERIALS OR GRADE CHANGES ARE TO OCCUR WITHIN THE FENCED AREA.

TOWN OF MILTON	Scale: N.T.S.
	Date: APRIL 2009
TREE PROTECTION FENCING	Std. No. P - 1

LEGEND

Tree Inventory

Refer to Table 1 of the report dated 17 June 2026. Trees measuring 15cm DBH and greater on and within six metres of the subject area and trees of all sizes within the road right-of-way were included in the inventory.

Tree Removals

The removal of 463 trees and 10 tree polygons will be required to accommodate the proposed development, as indicated with RED labels. The removal of additional 5 trees is recommended due to poor and/or hazardous conditions.

Tree Preservation

The preservation of all remaining trees will be possible with the use of appropriate tree protection measures. Trees identified for preservation are indicated with GREEN labels. Tree protection measures must be implemented prior to the commencement of the proposed works. Required tree preservation fencing is indicated in MAGENTA. Refer to Tree Protection Plan Notes for preservation details.

- Tree Label (GREEN), Preservation Recommended
- Tree Label (RED), Removal Required
- Tree Label (ORANGE), Removal Recommended
- Dripline Plus One Metre of Tree Identified for Preservation (dashed CYAN circle)
- Dripline Plus One Metre of Tree Identified for Removal (dashed RED circle)
- Minimum Tree Protection Zone of Tree Identified for Preservation (MAGENTA circle)
- Minimum Tree Protection Zone of Tree Identified for Removal (RED circle)
- Location of Required Tree Preservation Fencing (thick MAGENTA)
- Tree Location Surveyed by KFCI

TREE PROTECTION PLAN NOTES

- It is the applicants' responsibility to discuss potential impacts to trees located near or wholly on adjacent properties or on shared boundary lines with their neighbours. Should such trees be injured to the point of instability or death the applicant may be held responsible through civil action. The applicant would also be required to replace such trees to the satisfaction of Urban Forestry.
- Tree protection barriers shall be installed to standards as detailed in this document and to the satisfaction of Urban Forestry.
- Tree protection barriers must be installed using plywood clad hoarding (minimum 19mm or ¾" thick) or an equivalent approved by Urban Forestry.
- Where required, signs as specified in Section 4, Tree Protection Signage must be attached to all sides of the barrier.
- Prior to the commencement of any site activity such as site alteration, demolition or construction, the tree protection measures specified on this plan must be installed to the satisfaction of Urban Forestry.
- Once all tree/site protection measures have been installed, Urban Forestry staff must be contacted to arrange for an inspection of the site and approval of the tree/site protection requirements. Photographs that clearly show the installed tree/site protection shall be provided for Urban Forestry review.
- Where changes to the location of the approved TPZ or sediment control or where temporary access to the TPZ is proposed, Urban Forestry must be contacted to obtain approval prior to alteration.
- Tree protection barriers must remain in place and in good condition during demolition, construction and/or site disturbance, including landscaping, and must not be altered, moved or removed until authorized by Urban Forestry.
- No construction activities including grade changes, surface treatments or excavation of any kind are permitted within the area identified on the Tree Protection Plan or Site Plan as a tree protection zone (TPZ). No root cutting is permitted. No storage of materials or fill is permitted within the TPZ. No movement or storage of vehicles or equipment is permitted within the TPZ. The area(s) identified as a TPZ must be protected and remain undisturbed at all times.
- All additional tree protection or preservation requirements, above and beyond the installation of tree protection barriers, must be undertaken or implemented as detailed in the Urban Forestry approved arborist report and/or the approved tree protection plan and to the satisfaction of Urban Forestry.
- If the minimum tree protection zone (TPZ) must be reduced to facilitate construction access, the tree protection barriers must be maintained at a lesser distance and the exposed portion of TPZ must be protected using a horizontal root protection method approved by Urban Forestry.
- Any roots or branches indicated on this plan which require pruning, as approved by Urban Forestry, must be pruned by an arborist. All pruning of tree roots and branches must be in accordance with good arboricultural practice. Roots that have received approval from Urban Forestry to be pruned must first be exposed using pneumatic (air) excavation, by hand digging or by a using low pressure hydraulic (water) excavation. The water pressure for hydraulic excavation must be low enough that root bark is not damaged or removed. This will allow a proper pruning cut and minimize tearing of the roots. The arborist retained to carry out crown or root pruning must contact Urban Forestry no less than three working days prior to conducting any specified work.
- The applicant/owner shall protect all by-law regulated trees in the area of consideration that have not been approved for removal throughout development works to the satisfaction of Urban Forestry.
- Convictions of offences respecting the regulations in the Street Tree By-law and Private Tree By-law are subject to fines. A person convicted of an offence under these by-laws is liable to a minimum fine of $500 and a maximum fine of $100,000 per tree, and /or a Special Fine of $100,000. The landowner may be ordered by the City to stop the contravening activity or ordered to undertake work to correct the contravention.
- Prior to site disturbance the owner must confirm that no migratory birds are making use of the site for nesting. The owner must ensure that the works are in conformance with the Migratory Bird Convention Act and that no migratory bird nests will be impacted by the proposed work no less than 48 hours prior to conducting any specified work.

No.	Issue/Revisions	Date	By
1	Report Submission	17 Jun, '26	KH

Base Data: WW&P (site plan); EnVision (grading plan)

kfci
KUNTZ FORESTRY CONSULTING INC.
kuntzforestry.ca
consult@kuntzforestry.ca
289.837.1871
PO Box 1267 Lakeshore W
Oakville, Ontario L6K 0B3

Client
Matthews
c/o Tribal Development Management Services Inc.
201-2700 Steeles Avenue West
Vaughan, Ontario L4K 3C8

Property
Milton Link
Milton, Ontario

Tree Inventory and Preservation Plan

Project	P4917	Figure
Date	17 June 2026	5
Scale	1:1000	



LEGEND

Tree Inventory

Refer to Table 1 of the report dated 17 June 2026. Trees measuring 15cm DBH and greater on and within six metres of the subject area and trees of all sizes within the road right-of-way were included in the inventory.

Tree Removals

The removal of 463 trees and 10 tree polygons will be required to accommodate the proposed development, as indicated with RED labels. The removal of additional 5 trees is recommended due to poor and/or hazardous conditions.

Tree Preservation

The preservation of all remaining trees will be possible with the use of appropriate tree protection measures. Trees identified for preservation are indicated with GREEN labels. Tree protection measures must be implemented prior to the commencement of the proposed works. Required tree preservation fencing is indicated in MAGENTA. Refer to Tree Protection Plan Notes for preservation details.

- Tree Label (GREEN), Preservation Recommended
- Tree Label (RED), Removal Required
- Tree Label (ORANGE), Removal Recommended
- Dripline Plus One Metre of Tree Identified for Preservation (dashed CYAN circle)
- Dripline Plus One Metre of Tree Identified for Removal (dashed RED circle)
- Minimum Tree Protection Zone of Tree Identified for Preservation (MAGENTA circle)
- Minimum Tree Protection Zone of Tree Identified for Removal (RED circle)
- Location of Required Tree Preservation Fencing (thick MAGENTA)
- Tree Location Surveyed by KFCI

TREE PROTECTION PLAN NOTES

- It is the applicants' responsibility to discuss potential impacts to trees located near or wholly on adjacent properties or on shared boundary lines with their neighbours. Should such trees be injured to the point of instability or death the applicant may be held responsible through civil action. The applicant would also be required to replace such trees to the satisfaction of Urban Forestry.
- Tree protection barriers shall be installed to standards as detailed in this document and to the satisfaction of Urban Forestry.
- Tree protection barriers must be installed using plywood clad hoarding (minimum 19mm or ¾" thick) or an equivalent approved by Urban Forestry.
- Where required, signs as specified in Section 4, Tree Protection Signage must be attached to all sides of the barrier.
- Prior to the commencement of any site activity such as site alteration, demolition or construction, the tree protection measures specified on this plan must be installed to the satisfaction of Urban Forestry.
- Once all tree/site protection measures have been installed, Urban Forestry staff must be contacted to arrange for an inspection of the site and approval of the tree/site protection requirements. Photographs that clearly show the installed tree/site protection shall be provided for Urban Forestry review.
- Where changes to the location of the approved TPZ or sediment control or where temporary access to the TPZ is proposed, Urban Forestry must be contacted to obtain approval prior to alteration.
- Tree protection barriers must remain in place and in good condition during demolition, construction and/or site disturbance, including landscaping, and must not be altered, moved or removed until authorized by Urban Forestry.
- No construction activities including grade changes, surface treatments or excavation of any kind are permitted within the area identified on the Tree Protection Plan or Site Plan as a tree protection zone (TPZ). No root cutting is permitted. No storage of materials or fill is permitted within the TPZ. No movement or storage of vehicles or equipment is permitted within the TPZ. The area(s) identified as a TPZ must be protected and remain undisturbed at all times.
- All additional tree protection or preservation requirements, above and beyond the installation of tree protection barriers, must be undertaken or implemented as detailed in the Urban Forestry approved arborist report and/or the approved tree protection plan and to the satisfaction of Urban Forestry.
- If the minimum tree protection zone (TPZ) must be reduced to facilitate construction access, the tree protection barriers must be maintained at a lesser distance and the exposed portion of TPZ must be protected using a horizontal root protection method approved by Urban Forestry.
- Any roots or branches indicated on this plan which require pruning, as approved by Urban Forestry, must be pruned by an arborist. All pruning of tree roots and branches must be in accordance with good arboricultural practice. Roots that have received approval from Urban Forestry to be pruned must first be exposed using pneumatic (air) excavation, by hand digging or by a using low pressure hydraulic (water) excavation. The water pressure for hydraulic excavation must be low enough that root bark is not damaged or removed. This will allow a proper pruning cut and minimize tearing of the roots. The arborist retained to carry out crown or root pruning must contact Urban Forestry no less than three working days prior to conducting any specified work.
- The applicant/owner shall protect all by-law regulated trees in the area of consideration that have not been approved for removal throughout development works to the satisfaction of Urban Forestry.
- Convictions of offences respecting the regulations in the Street Tree By-law and Private Tree By-law are subject to fines. A person convicted of an offence under these by-laws is liable to a minimum fine of $500 and a maximum fine of $100,000 per tree, and /or a Special Fine of $100,000. The landowner may be ordered by the City to stop the contravening activity or ordered to undertake work to correct the contravention.
- Prior to site disturbance the owner must confirm that no migratory birds are making use of the site for nesting. The owner must ensure that the works are in conformance with the Migratory Bird Convention Act and that no migratory bird nests will be impacted by the proposed work no less than 48 hours prior to conducting any specified work.

No.	Issue/Revisions	Date	By
1	Report Submission	17 Jun, '26	KH

Base Data: WW&P (site plan); EnVision (grading plan)

kfci
KUNTZ FORESTRY CONSULTING INC.
kuntzforestry.ca
consult@kuntzforestry.ca
289.837.1871
PO Box 1267 Lakeshore W
Oakville, Ontario L6K 0B3

Client
Matthews
c/o Tribal Development Management Services Inc.
201-2700 Steeles Avenue West
Vaughan, Ontario L4K 3C8

Property
Milton Link
Milton, Ontario

Tree Inventory and Preservation Plan

Project	P4917	Figure
Date	17 June 2026	6
Scale	1:1000	

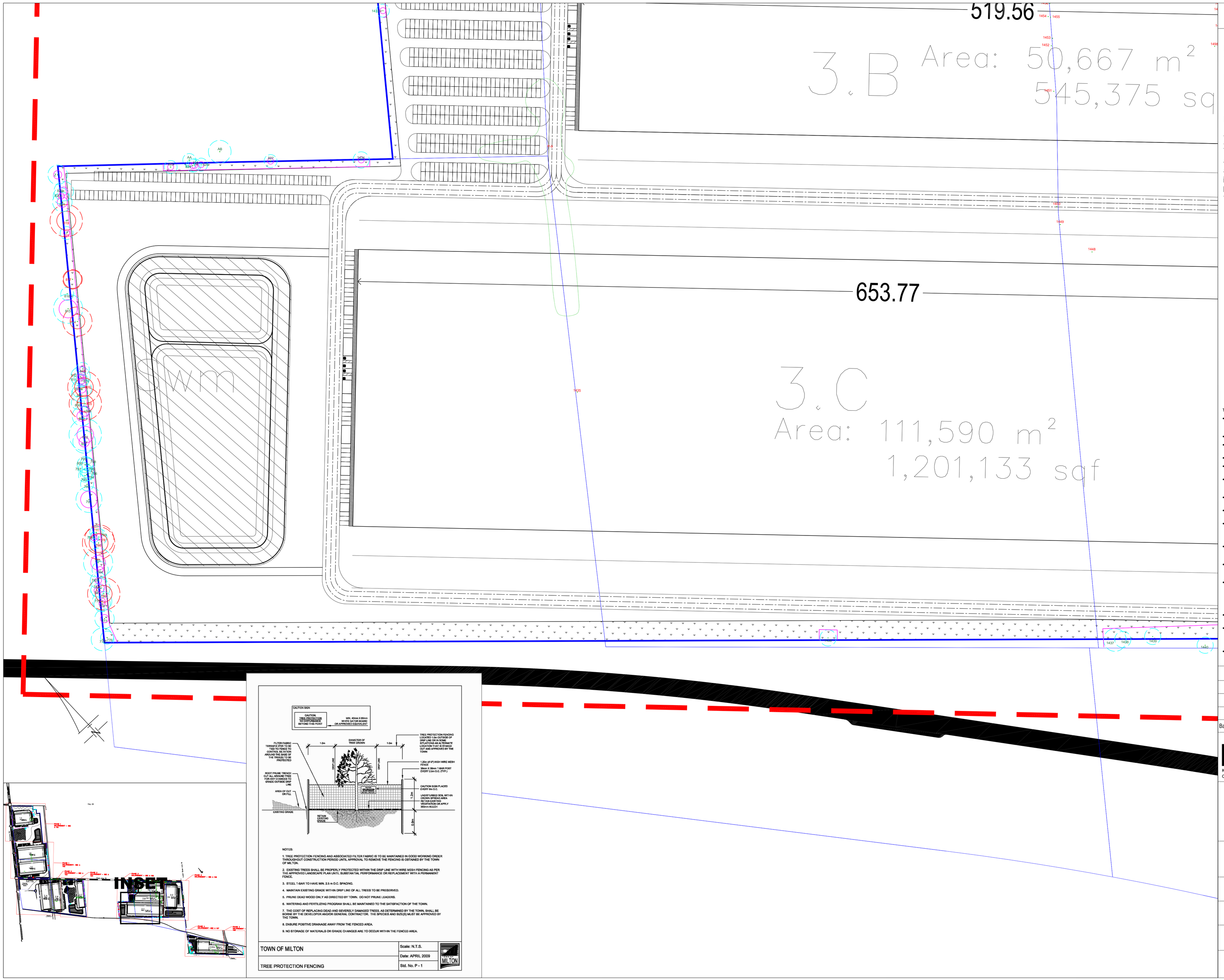

LEGEND

Tree Inventory

Refer to Table 1 of the report dated 17 June 2026. Trees measuring 15cm DBH and greater on and within six metres of the subject area and trees of all sizes within the road right-of-way were included in the inventory.

Tree Removals

The removal of 463 trees and 10 tree polygons will be required to accommodate the proposed development, as indicated with RED labels. The removal of additional 5 trees is recommended due to poor and/or hazardous conditions.

Tree Preservation

The preservation of all remaining trees will be possible with the use of appropriate tree protection measures. Trees identified for preservation are indicated with GREEN labels. Tree protection measures must be implemented prior to the commencement of the proposed works. Required tree preservation fencing is indicated in MAGENTA. Refer to Tree Protection Plan Notes for preservation details.

- Tree Label (GREEN), Preservation Recommended
- Tree Label (RED), Removal Required
- Tree Label (ORANGE), Removal Recommended
- Dripline Plus One Metre of Tree Identified for Preservation (dashed CYAN circle)
- Dripline Plus One Metre of Tree Identified for Removal (dashed RED circle)
- Minimum Tree Protection Zone of Tree Identified for Preservation (MAGENTA circle)
- Minimum Tree Protection Zone of Tree Identified for Removal (RED circle)
- Location of Required Tree Preservation Fencing (thick MAGENTA)
- Tree Location Surveyed by KFCI

TREE PROTECTION PLAN NOTES

- It is the applicants' responsibility to discuss potential impacts to trees located near or wholly on adjacent properties or on shared boundary lines with their neighbours. Should such trees be injured to the point of instability or death the applicant may be held responsible through civil action. The applicant would also be required to replace such trees to the satisfaction of Urban Forestry.
- Tree protection barriers shall be installed to standards as detailed in this document and to the satisfaction of Urban Forestry.
- Tree protection barriers must be installed using plywood clad hoarding (minimum 19mm or ¾" thick) or an equivalent approved by Urban Forestry.
- Where required, signs as specified in Section 4, Tree Protection Signage must be attached to all sides of the barrier.
- Prior to the commencement of any site activity such as site alteration, demolition or construction, the tree protection measures specified on this plan must be installed to the satisfaction of Urban Forestry.
- Once all tree/site protection measures have been installed, Urban Forestry staff must be contacted to arrange for an inspection of the site and approval of the tree/site protection requirements. Photographs that clearly show the installed tree/site protection shall be provided for Urban Forestry review.
- Where changes to the location of the approved TPZ or sediment control or where temporary access to the TPZ is proposed, Urban Forestry must be contacted to obtain approval prior to alteration.
- Tree protection barriers must remain in place and in good condition during demolition, construction and/or site disturbance, including landscaping, and must not be altered, moved or removed until authorized by Urban Forestry.
- No construction activities including grade changes, surface treatments or excavation of any kind are permitted within the area identified on the Tree Protection Plan or Site Plan as a tree protection zone (TPZ). No root cutting is permitted. No storage of materials or fill is permitted within the TPZ. No movement or storage of vehicles or equipment is permitted within the TPZ. The area(s) identified as a TPZ must be protected and remain undisturbed at all times.
- All additional tree protection or preservation requirements, above and beyond the installation of tree protection barriers, must be undertaken or implemented as detailed in the Urban Forestry approved arborist report and/or the approved tree protection plan and to the satisfaction of Urban Forestry.
- If the minimum tree protection zone (TPZ) must be reduced to facilitate construction access, the tree protection barriers must be maintained at a lesser distance and the exposed portion of TPZ must be protected using a horizontal root protection method approved by Urban Forestry.
- Any roots or branches indicated on this plan which require pruning, as approved by Urban Forestry, must be pruned by an arborist. All pruning of tree roots and branches must be in accordance with good arboricultural practice. Roots that have received approval from Urban Forestry to be pruned must first be exposed using pneumatic (air) excavation, by hand digging or by a using low pressure hydraulic (water) excavation. The water pressure for hydraulic excavation must be low enough that root bark is not damaged or removed. This will allow a proper pruning cut and minimize tearing of the roots. The arborist retained to carry out crown or root pruning must contact Urban Forestry no less than three working days prior to conducting any specified work.
- The applicant/owner shall protect all by-law regulated trees in the area of consideration that have not been approved for removal throughout development works to the satisfaction of Urban Forestry.
- Convictions of offences respecting the regulations in the Street Tree By-law and Private Tree By-law are subject to fines. A person convicted of an offence under these by-laws is liable to a minimum fine of $500 and a maximum fine of $100,000 per tree, and /or a Special Fine of $100,000. The landowner may be ordered by the City to stop the contravening activity or ordered to undertake work to correct the contravention.
- Prior to site disturbance the owner must confirm that no migratory birds are making use of the site for nesting. The owner must ensure that the works are in conformance with the Migratory Bird Convention Act and that no migratory bird nests will be impacted by the proposed work no less than 48 hours prior to conducting any specified work.

No.	Issue/Revisions	Date	By
1	Report Submission	17 Jun, '26	KH

Base Data: WW&P (site plan); EnVision (grading plan)

kfci
KUNTZ FORESTRY CONSULTING INC.
kuntzforestry.ca
consult@kuntzforestry.ca
289.837.1871
PO Box 1267 Lakeshore W
Oakville, Ontario L6K 0B3

Client
Matthews
c/o Tribal Development Management Services Inc.
201-2700 Steeles Avenue West
Vaughan, Ontario L4K 3C8

Property
Milton Link
Milton, Ontario

Tree Inventory and Preservation Plan

Project	P4917	Figure 7
Date	17 June 2026	
Scale	1:1000	

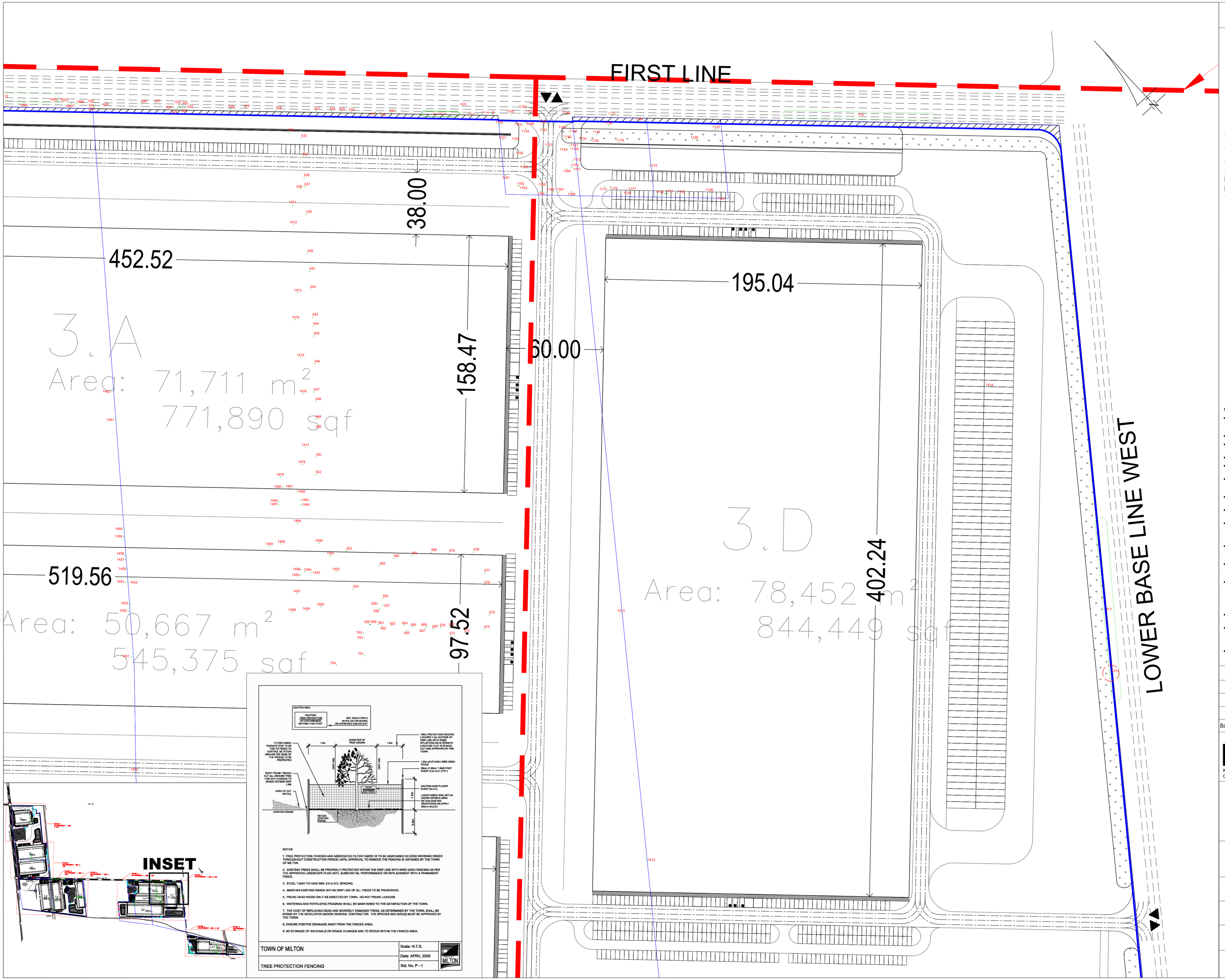

NOTES:

1. TREE PROTECTION FENCING AND ASSOCIATED FILTER FABRIC IS TO BE MAINTAINED IN GOOD WORKING ORDER DURING CONSTRUCTION PERIOD UNTIL APPROVAL TO REMOVE THE FENCING IS OBTAINED BY THE TOWN OF MILTON.

2. EXISTING TREES SHALL BE PROPERLY PROTECTED WITHIN THE DRIP LINE WITH WIRE MESH FENCING AS PER THE APPROVED LANDSCAPE PLAN UNTIL SUBSTANTIAL PERFORMANCE OR REPLACEMENT WITH A PERMANENT FENCE.

3. STEEL T-BAR TO HAVE MIN. 2.5 m O.C. SPACING.

4. MAINTAIN EXISTING GRADE WITHIN DRIP LINE OF ALL TREES TO BE PRISERVED.

5. PRUNE DEAD WOOD ONLY AS DIRECTED BY TOWN. DO NOT PRUNE LEADERS.

6. WATERING AND FERTILIZING PROGRAM SHALL BE MAINTAINED TO THE SATISFACTION OF THE TOWN.

7. THE COST OF REPLACING DEAD AND SEVERELY DAMAGED TREES, AS DETERMINED BY THE TOWN, SHALL BE BORNE BY THE DEVELOPER AND/OR GENERAL CONTRACTOR. THE SPECIES AND SIZE(S) MUST BE APPROVED BY THE TOWN.

8. ENSURE POSITIVE DRAINAGE AWAY FROM THE FENCED AREA.

9. NO STORAGE OF MATERIALS OR GRADE CHANGES ARE TO OCCUR WITHIN THE FENCED AREA.

TOWN OF MILTON	Scale: N.T.S.	TOWN OF MILTON
	Date: APRIL 2009	
TREE PROTECTION FENCING	Std. No. P - 1	

LEGEND

Tree Inventory

Refer to Table 1 of the report dated 17 June 2026. Trees measuring 15cm DBH and greater on and within six metres of the subject area and trees of all sizes within the road right-of-way were included in the inventory.

Tree Removals

The removal of 463 trees and 10 tree polygons will be required to accommodate the proposed development, as indicated with RED labels. The removal of additional 5 trees is recommended due to poor and/or hazardous conditions.

Tree Preservation

The preservation of all remaining trees will be possible with the use of appropriate tree protection measures. Trees identified for preservation are indicated with GREEN labels. Tree protection measures must be implemented prior to the commencement of the proposed works. Required tree preservation fencing is indicated in MAGENTA. Refer to Tree Protection Plan Notes for preservation details.

- Tree Label (GREEN), Preservation Recommended
- Tree Label (RED), Removal Required
- Tree Label (ORANGE), Removal Recommended
- Dripline Plus One Metre of Tree Identified for Preservation (dashed CYAN circle)
- Dripline Plus One Metre of Tree Identified for Removal (dashed RED circle)
- Minimum Tree Protection Zone of Tree Identified for Preservation (MAGENTA circle)
- Minimum Tree Protection Zone of Tree Identified for Removal (RED circle)
- Location of Required Tree Preservation Fencing (thick MAGENTA)
- Tree Location Surveyed by KFCI

TREE PROTECTION PLAN NOTES

- It is the applicants' responsibility to discuss potential impacts to trees located near or wholly on adjacent properties or on shared boundary lines with their neighbours. Should such trees be injured to the point of instability or death the applicant may be held responsible through civil action. The applicant would also be required to replace such trees to the satisfaction of Urban Forestry.
- Tree protection barriers shall be installed to standards as detailed in this document and to the satisfaction of Urban Forestry.
- Tree protection barriers must be installed using plywood clad hoarding (minimum 19mm or ¾" thick) or an equivalent approved by Urban Forestry.
- Where required, signs as specified in Section 4, Tree Protection Signage must be attached to all sides of the barrier.
- Prior to the commencement of any site activity such as site alteration, demolition or construction, the tree protection measures specified on this plan must be installed to the satisfaction of Urban Forestry.
- Once all tree/site protection measures have been installed, Urban Forestry staff must be contacted to arrange for an inspection of the site and approval of the tree/site protection requirements. Photographs that clearly show the installed tree/site protection shall be provided for Urban Forestry review.
- Where changes to the location of the approved TPZ or sediment control or where temporary access to the TPZ is proposed, Urban Forestry must be contacted to obtain approval prior to alteration.
- Tree protection barriers must remain in place and in good condition during demolition, construction and/or site disturbance, including landscaping, and must not be altered, moved or removed until authorized by Urban Forestry.
- No construction activities including grade changes, surface treatments or excavation of any kind are permitted within the area identified on the Tree Protection Plan or Site Plan as a tree protection zone (TPZ). No root cutting is permitted. No storage of materials or fill is permitted within the TPZ. No movement or storage of vehicles or equipment is permitted within the TPZ. The area(s) identified as a TPZ must be protected and remain undisturbed at all times.
- All additional tree protection or preservation requirements, above and beyond the installation of tree protection barriers, must be undertaken or implemented as detailed in the Urban Forestry approved arborist report and/or the approved tree protection plan and to the satisfaction of Urban Forestry.
- If the minimum tree protection zone (TPZ) must be reduced to facilitate construction access, the tree protection barriers must be maintained at a lesser distance and the exposed portion of TPZ must be protected using a horizontal root protection method approved by Urban Forestry.
- Any roots or branches indicated on this plan which require pruning, as approved by Urban Forestry, must be pruned by an arborist. All pruning of tree roots and branches must be in accordance with good arboricultural practice. Roots that have received approval from Urban Forestry to be pruned must first be exposed using pneumatic (air) excavation, by hand digging or by a using low pressure hydraulic (water) excavation. The water pressure for hydraulic excavation must be low enough that root bark is not damaged or removed. This will allow a proper pruning cut and minimize tearing of the roots. The arborist retained to carry out crown or root pruning must contact Urban Forestry no less than three working days prior to conducting any specified work.
- The applicant/owner shall protect all by-law regulated trees in the area of consideration that have not been approved for removal throughout development works to the satisfaction of Urban Forestry.
- Convictions of offences respecting the regulations in the Street Tree By-law and Private Tree By-law are subject to fines. A person convicted of an offence under these by-laws is liable to a minimum fine of $500 and a maximum fine of $100,000 per tree, and /or a Special Fine of $100,000. The landowner may be ordered by the City to stop the contravening activity or ordered to undertake work to correct the contravention.
- Prior to site disturbance the owner must confirm that no migratory birds are making use of the site for nesting. The owner must ensure that the works are in conformance with the Migratory Bird Convention Act and that no migratory bird nests will be impacted by the proposed work no less than 48 hours prior to conducting any specified work.

No.	Issue/Revisions	Date	By
1	Report Submission	17 Jun, '26	KH

Base Data: WW&P (site plan); EnVision (grading plan)

kfci
KUNTZ FORESTRY CONSULTING INC.

kuntzforestry.ca
consult@kuntzforestry.ca
289.837.1871

PO Box 1267 Lakeshore W
Oakville, Ontario L6K 0B3

Client
Matthews
c/o Tribal Development Management Services Inc.
201-2700 Steeles Avenue West
Vaughan, Ontario L4K 3C8

Property
Milton Link
Milton, Ontario

Tree Inventory and Preservation Plan

Project	P4917	Figure
Date	17 June 2026	8
Scale	1:1000	

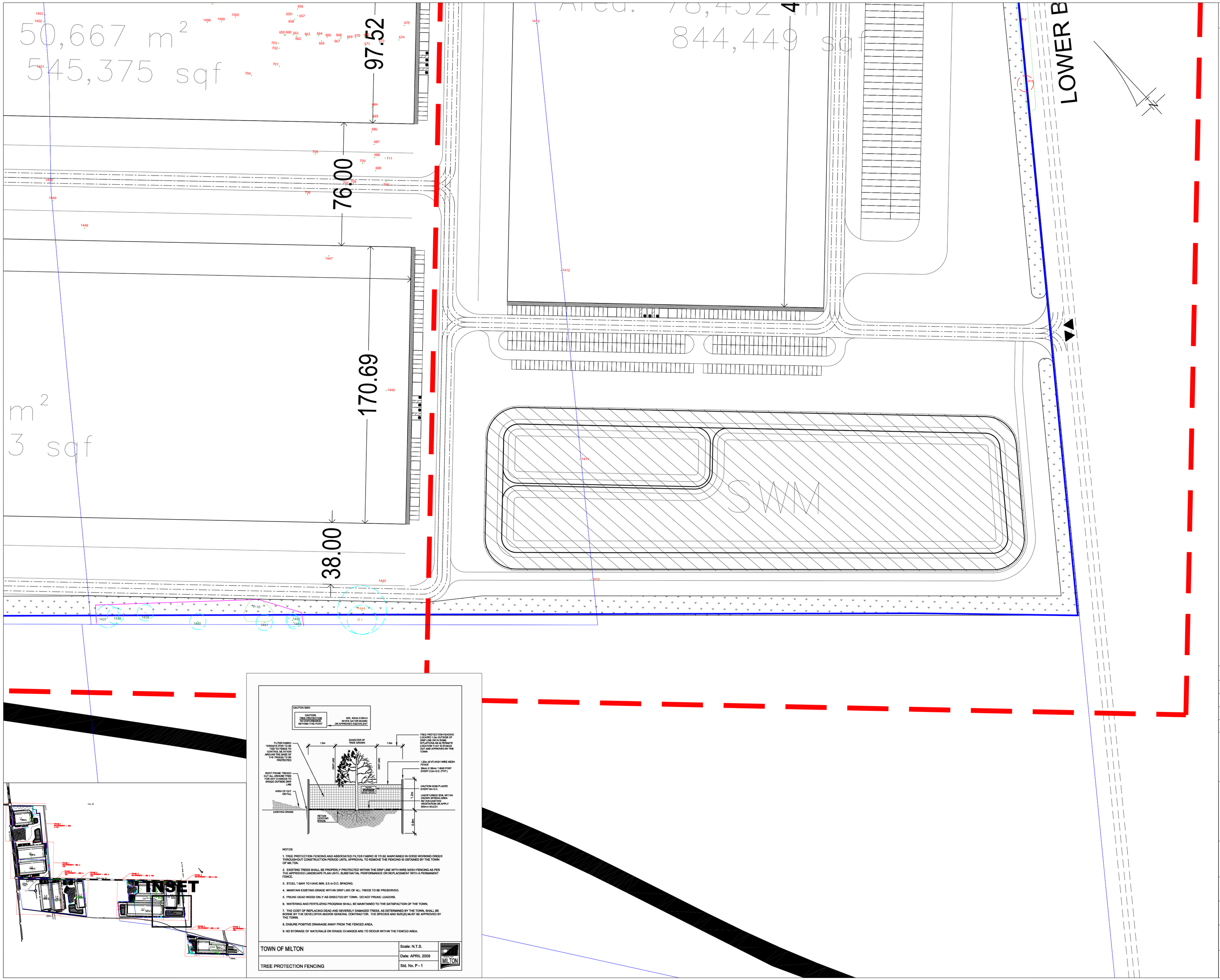

NOTES:

1. TREE PROTECTION FENCING AND ASSOCIATED FILTER FABRIC IS TO BE MAINTAINED IN GOOD WORKING ORDER THROUGHOUT CONSTRUCTION PERIOD UNTIL APPROVAL TO REMOVE THE FENCING IS OBTAINED BY THE TOWN OF MILTON.

2. EXISTING TREES SHALL BE PROPERLY PROTECTED WITHIN THE DRIP LINE WITH WIRE MESH FENCING AS PER THE APPROVED LANDSCAPE PLAN UNTIL SUBSTANTIAL PERFORMANCE OR REPLACEMENT WITH A PERMANENT FENCE.

3. STEEL T-BAR TO HAVE MIN. 2.5 m O.C. SPACING.

4. MAINTAIN EXISTING GRADE WITHIN DRIP LINE OF ALL TREES TO BE PRISERVED.

5. PRUNE DEAD WOOD ONLY AS DIRECTED BY TOWN. DO NOT PRUNE LEADERS.

6. WATERING AND FERTILIZING PROGRAM SHALL BE MAINTAINED TO THE SATISFACTION OF THE TOWN.

7. THE COST OF REPLACING DEAD AND SEVERELY DAMAGED TREES, AS DETERMINED BY THE TOWN, SHALL BE BORNE BY THE DEVELOPER AND/OR GENERAL CONTRACTOR. THE SPECIES AND SIZE(S) MUST BE APPROVED BY THE TOWN.

8. ENSURE POSITIVE DRAINAGE AWAY FROM THE FENCED AREA.

9. NO STORAGE OF MATERIALS OR GRADE CHANGES ARE TO OCCUR WITHIN THE FENCED AREA.

TOWN OF MILTON	Scale: N.T.S.
	Date: APRIL 2009
TREE PROTECTION FENCING	Std. No. P - 1

LEGEND

Tree Inventory

Refer to Table 1 of the report dated 17 June 2026. Trees measuring 15cm DBH and greater on and within six metres of the subject area and trees of all sizes within the road right-of-way were included in the inventory.

Tree Removals

The removal of 463 trees and 10 tree polygons will be required to accommodate the proposed development, as indicated with RED labels. The removal of additional 5 trees is recommended due to poor and/or hazardous conditions.

Tree Preservation

The preservation of all remaining trees will be possible with the use of appropriate tree protection measures. Trees identified for preservation are indicated with GREEN labels. Tree protection measures must be implemented prior to the commencement of the proposed works. Required tree preservation fencing is indicated in MAGENTA. Refer to Tree Protection Plan Notes for preservation details.

- Tree Label (GREEN), Preservation Recommended
- Tree Label (RED), Removal Required
- Tree Label (ORANGE), Removal Recommended
- Dripline Plus One Metre of Tree Identified for Preservation (dashed CYAN circle)
- Dripline Plus One Metre of Tree Identified for Removal (dashed RED circle)
- Minimum Tree Protection Zone of Tree Identified for Preservation (MAGENTA circle)
- Minimum Tree Protection Zone of Tree Identified for Removal (RED circle)
- Location of Required Tree Preservation Fencing (thick MAGENTA)
- Tree Location Surveyed by KFCI

TREE PROTECTION PLAN NOTES

- It is the applicants' responsibility to discuss potential impacts to trees located near or wholly on adjacent properties or on shared boundary lines with their neighbours. Should such trees be injured to the point of instability or death the applicant may be held responsible through civil action. The applicant would also be required to replace such trees to the satisfaction of Urban Forestry.
- Tree protection barriers shall be installed to standards as detailed in this document and to the satisfaction of Urban Forestry.
- Tree protection barriers must be installed using plywood clad hoarding (minimum 19mm or ¾" thick) or an equivalent approved by Urban Forestry.
- Where required, signs as specified in Section 4, Tree Protection Signage must be attached to all sides of the barrier.
- Prior to the commencement of any site activity such as site alteration, demolition or construction, the tree protection measures specified on this plan must be installed to the satisfaction of Urban Forestry.
- Once all tree/site protection measures have been installed, Urban Forestry staff must be contacted to arrange for an inspection of the site and approval of the tree/site protection requirements. Photographs that clearly show the installed tree/site protection shall be provided for Urban Forestry review.
- Where changes to the location of the approved TPZ or sediment control or where temporary access to the TPZ is proposed, Urban Forestry must be contacted to obtain approval prior to alteration.
- Tree protection barriers must remain in place and in good condition during demolition, construction and/or site disturbance, including landscaping, and must not be altered, moved or removed until authorized by Urban Forestry.
- No construction activities including grade changes, surface treatments or excavation of any kind are permitted within the area identified on the Tree Protection Plan or Site Plan as a tree protection zone (TPZ). No root cutting is permitted. No storage of materials or fill is permitted within the TPZ. No movement or storage of vehicles or equipment is permitted within the TPZ. The area(s) identified as a TPZ must be protected and remain undisturbed at all times.
- All additional tree protection or preservation requirements, above and beyond the installation of tree protection barriers, must be undertaken or implemented as detailed in the Urban Forestry approved arborist report and/or the approved tree protection plan and to the satisfaction of Urban Forestry.
- If the minimum tree protection zone (TPZ) must be reduced to facilitate construction access, the tree protection barriers must be maintained at a lesser distance and the exposed portion of TPZ must be protected using a horizontal root protection method approved by Urban Forestry.
- Any roots or branches indicated on this plan which require pruning, as approved by Urban Forestry, must be pruned by an arborist. All pruning of tree roots and branches must be in accordance with good arboricultural practice. Roots that have received approval from Urban Forestry to be pruned must first be exposed using pneumatic (air) excavation, by hand digging or by a using low pressure hydraulic (water) excavation. The water pressure for hydraulic excavation must be low enough that root bark is not damaged or removed. This will allow a proper pruning cut and minimize tearing of the roots. The arborist retained to carry out crown or root pruning must contact Urban Forestry no less than three working days prior to conducting any specified work.
- The applicant/owner shall protect all by-law regulated trees in the area of consideration that have not been approved for removal throughout development works to the satisfaction of Urban Forestry.
- Convictions of offences respecting the regulations in the Street Tree By-law and Private Tree By-law are subject to fines. A person convicted of an offence under these by-laws is liable to a minimum fine of $500 and a maximum fine of $100,000 per tree, and /or a Special Fine of $100,000. The landowner may be ordered by the City to stop the contravening activity or ordered to undertake work to correct the contravention.
- Prior to site disturbance the owner must confirm that no migratory birds are making use of the site for nesting. The owner must ensure that the works are in conformance with the Migratory Bird Convention Act and that no migratory bird nests will be impacted by the proposed work no less than 48 hours prior to conducting any specified work.

No.	Issue/Revisions	Date	By
1	Report Submission	17 Jun. '26	KH

Base Data: WW&P (site plan); EnVision (grading plan)

kfci
KUNTZ FORESTRY CONSULTING INC.
kuntzforestry.ca
consult@kuntzforestry.ca
289.837.1871
PO Box 1267 Lakeshore W
Oakville, Ontario L6K 0B3

Client
Matthews
c/o Tribal Development Management Services Inc.
201-2700 Steeles Avenue West
Vaughan, Ontario L4K 3C8

Property
Milton Link
Milton, Ontario

Tree Inventory and Preservation Plan

Project	P4917	Figure
Date	17 June 2026	9
Scale	1:1000	

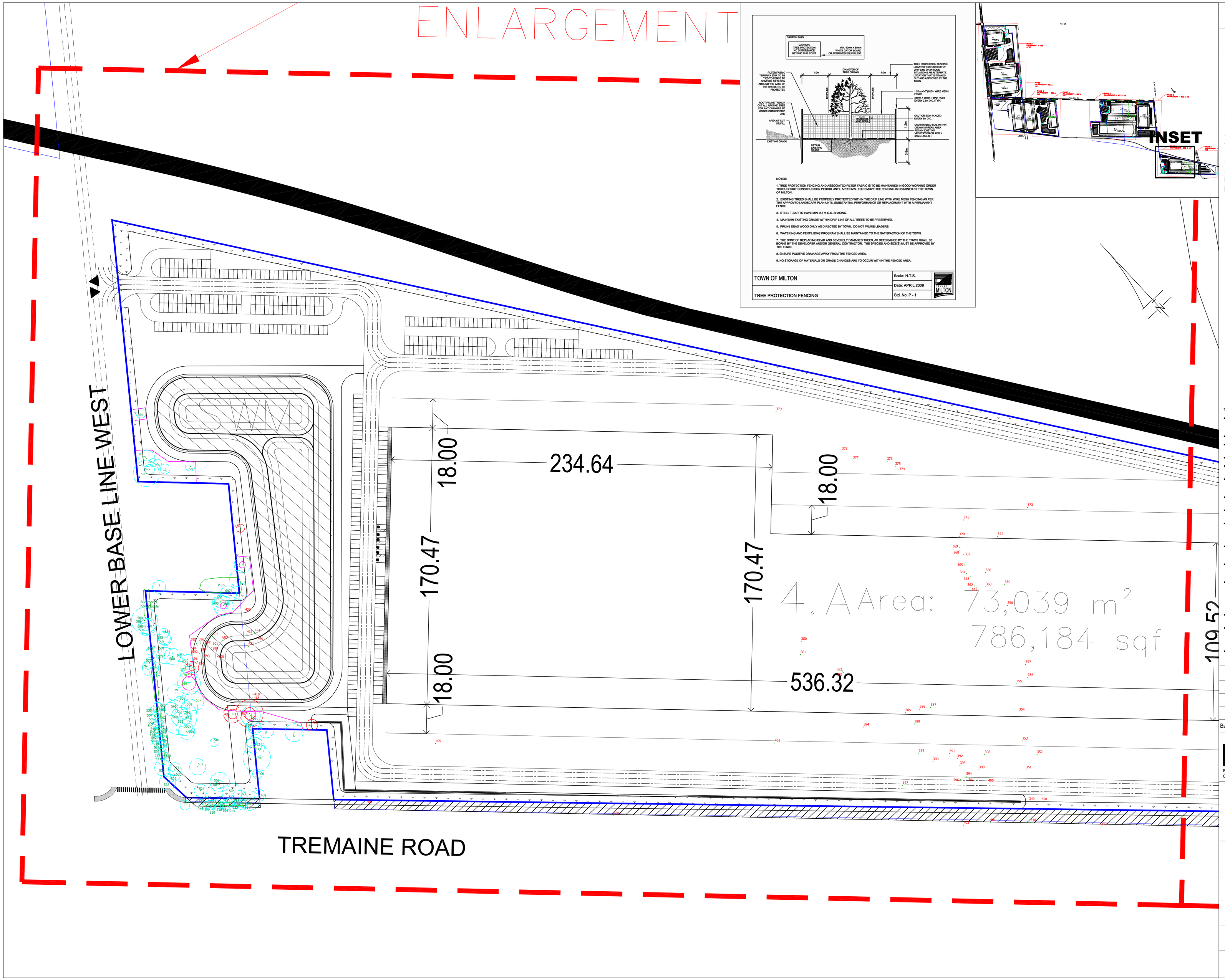

LEGEND

Tree Inventory

Refer to Table 1 of the report dated 17 June 2026. Trees measuring 15cm DBH and greater on and within six metres of the subject area and trees of all sizes within the road right-of-way were included in the inventory.

Tree Removals

The removal of 463 trees and 10 tree polygons will be required to accommodate the proposed development, as indicated with RED labels. The removal of additional 5 trees is recommended due to poor and/or hazardous conditions.

Tree Preservation

The preservation of all remaining trees will be possible with the use of appropriate tree protection measures. Trees identified for preservation are indicated with GREEN labels. Tree protection measures must be implemented prior to the commencement of the proposed works. Required tree preservation fencing is indicated in MAGENTA. Refer to Tree Protection Plan Notes for preservation details.

- Tree Label (GREEN), Preservation Recommended
- Tree Label (RED), Removal Required
- Tree Label (ORANGE), Removal Recommended
- Dripline Plus One Metre of Tree Identified for Preservation (dashed CYAN circle)
- Dripline Plus One Metre of Tree Identified for Removal (dashed RED circle)
- Minimum Tree Protection Zone of Tree Identified for Preservation (MAGENTA circle)
- Minimum Tree Protection Zone of Tree Identified for Removal (RED circle)
- Location of Required Tree Preservation Fencing (thick MAGENTA)
- Tree Location Surveyed by KFCI

TREE PROTECTION PLAN NOTES

- It is the applicants' responsibility to discuss potential impacts to trees located near or wholly on adjacent properties or on shared boundary lines with their neighbours. Should such trees be injured to the point of instability or death the applicant may be held responsible through civil action. The applicant would also be required to replace such trees to the satisfaction of Urban Forestry.
- Tree protection barriers shall be installed to standards as detailed in this document and to the satisfaction of Urban Forestry.
- Tree protection barriers must be installed using plywood clad hoarding (minimum 19mm or ¾" thick) or an equivalent approved by Urban Forestry.
- Where required, signs as specified in Section 4, Tree Protection Signage must be attached to all sides of the barrier.
- Prior to the commencement of any site activity such as site alteration, demolition or construction, the tree protection measures specified on this plan must be installed to the satisfaction of Urban Forestry.
- Once all tree/site protection measures have been installed, Urban Forestry staff must be contacted to arrange for an inspection of the site and approval of the tree/site protection requirements. Photographs that clearly show the installed tree/site protection shall be provided for Urban Forestry review.
- Where changes to the location of the approved TPZ or sediment control or where temporary access to the TPZ is proposed, Urban Forestry must be contacted to obtain approval prior to alteration.
- Tree protection barriers must remain in place and in good condition during demolition, construction and/or site disturbance, including landscaping, and must not be altered, moved or removed until authorized by Urban Forestry.
- No construction activities including grade changes, surface treatments or excavation of any kind are permitted within the area identified on the Tree Protection Plan or Site Plan as a tree protection zone (TPZ). No root cutting is permitted. No storage of materials or fill is permitted within the TPZ. No movement or storage of vehicles or equipment is permitted within the TPZ. The area(s) identified as a TPZ must be protected and remain undisturbed at all times.
- All additional tree protection or preservation requirements, above and beyond the installation of tree protection barriers, must be undertaken or implemented as detailed in the Urban Forestry approved arborist report and/or the approved tree protection plan and to the satisfaction of Urban Forestry.
- If the minimum tree protection zone (TPZ) must be reduced to facilitate construction access, the tree protection barriers must be maintained at a lesser distance and the exposed portion of TPZ must be protected using a horizontal root protection method approved by Urban Forestry.
- Any roots or branches indicated on this plan which require pruning, as approved by Urban Forestry, must be pruned by an arborist. All pruning of tree roots and branches must be in accordance with good arboricultural practice. Roots that have received approval from Urban Forestry to be pruned must first be exposed using pneumatic (air) excavation, by hand digging or by a using low pressure hydraulic (water) excavation. The water pressure for hydraulic excavation must be low enough that root bark is not damaged or removed. This will allow a proper pruning cut and minimize tearing of the roots. The arborist retained to carry out crown or root pruning must contact Urban Forestry no less than three working days prior to conducting any specified work.
- The applicant/owner shall protect all by-law regulated trees in the area of consideration that have not been approved for removal throughout development works to the satisfaction of Urban Forestry.
- Convictions of offences respecting the regulations in the Street Tree By-law and Private Tree By-law are subject to fines. A person convicted of an offence under these by-laws is liable to a minimum fine of $500 and a maximum fine of $100,000 per tree, and /or a Special Fine of $100,000. The landowner may be ordered by the City to stop the contravening activity or ordered to undertake work to correct the contravention.
- Prior to site disturbance the owner must confirm that no migratory birds are making use of the site for nesting. The owner must ensure that the works are in conformance with the Migratory Bird Convention Act and that no migratory bird nests will be impacted by the proposed work no less than 48 hours prior to conducting any specified work.

No.	Issue/Revisions	Date	By
1	Report Submission	17 Jun, '26	KH

Base Data: WW&P (site plan); EnVision (grading plan)

kfci KUNTZ FORESTRY CONSULTING INC.
kuntzforestry.ca
consult@kuntzforestry.ca
289.837.1871
PO Box 1267 Lakeshore W
Oakville, Ontario L6K 0B3

Client
Matthews
c/o Tribal Development Management Services Inc.
201-2700 Steeles Avenue West
Vaughan, Ontario L4K 3C8

Property
Milton Link
Milton, Ontario

Tree Inventory and Preservation Plan

Project	P4917	Figure
Date	17 June 2026	10
Scale	1:1000	

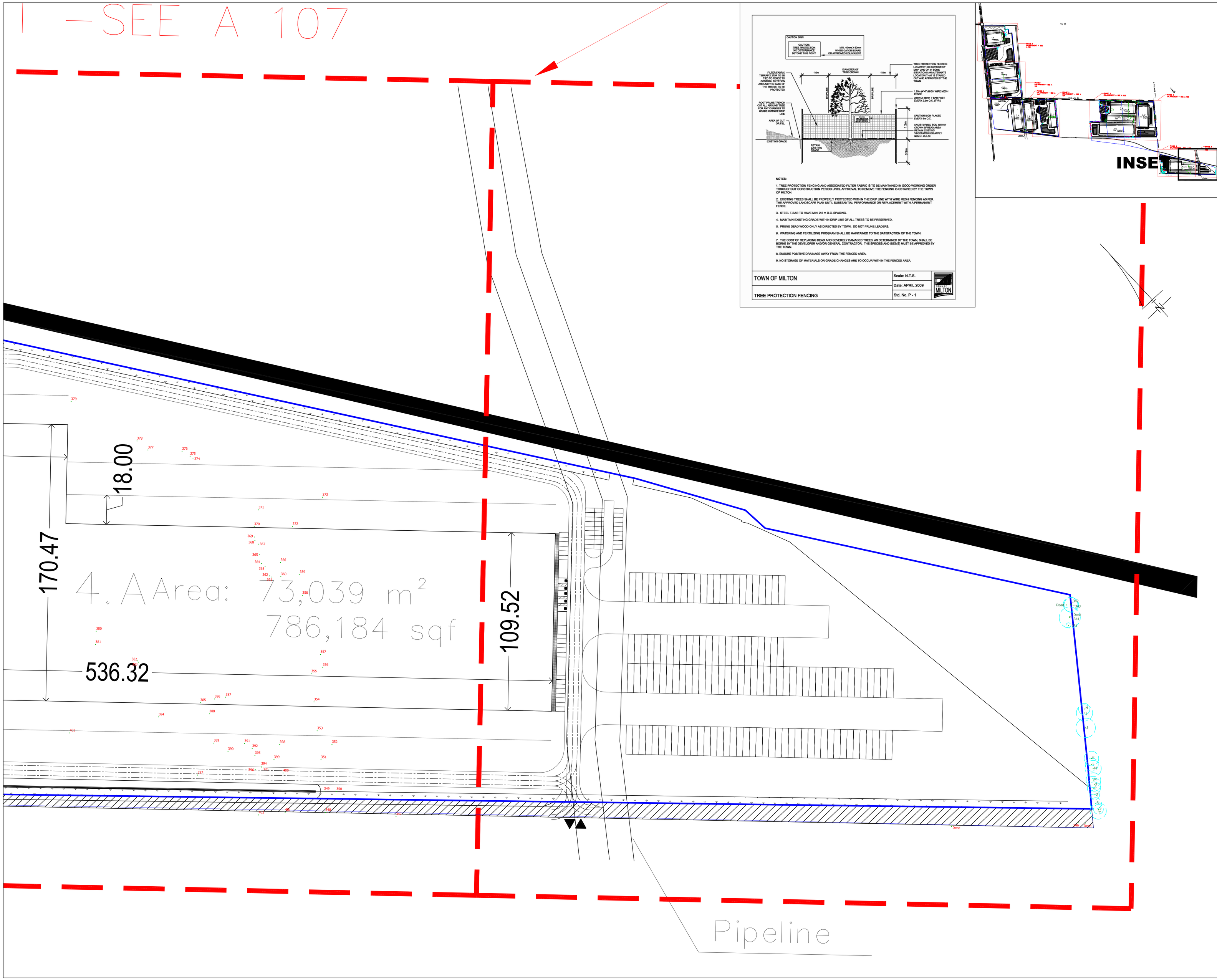

NOTES:

1. TREE PROTECTION FENCING AND ASSOCIATED FILTER FABRIC IS TO BE MAINTAINED IN GOOD WORKING ORDER THROUGHOUT CONSTRUCTION PERIOD UNTIL APPROVAL TO REMOVE THE FENCING IS OBTAINED BY THE TOWN OF MILTON.
2. EXISTING TREES SHALL BE PROPERLY PROTECTED WITHIN THE DRIP LINE WITH WIRE MESH FENCING AS PER THE APPROVED LANDSCAPE PLAN UNTIL SUBSTANTIAL PERFORMANCE OR REPLACEMENT WITH A PERMANENT FENCE.
3. STEEL T-BAR TO HAVE MIN. 2.5 m O.C. SPACING.
4. MAINTAIN EXISTING GRADE WITHIN DRIP LINE OF ALL TREES TO BE PRESERVED.
5. PRUNE DEAD WOOD ONLY AS DIRECTED BY TOWN. DO NOT PRUNE LEADERS.
6. WATERING AND FERTILIZING PROGRAM SHALL BE MAINTAINED TO THE SATISFACTION OF THE TOWN.
7. THE COST OF REPLACING DEAD AND SEVERELY DAMAGED TREES, AS DETERMINED BY THE TOWN, SHALL BE BORNE BY THE DEVELOPER AND/OR GENERAL CONTRACTOR. THE SPECIES AND SIZE(S) MUST BE APPROVED BY THE TOWN.
8. ENSURE POSITIVE DRAINAGE AWAY FROM THE FENCED AREA.
9. NO STORAGE OF MATERIALS OR GRADE CHANGES ARE TO OCCUR WITHIN THE FENCED AREA.

TOWN OF MILTON	Scale: N.T.S.	MILTON
	Date: APRIL 2009	
TREE PROTECTION FENCING	Std. No. P - 1	

LEGEND

Tree Inventory

Refer to Table 1 of the report dated 17 June 2026. Trees measuring 15cm DBH and greater on and within six metres of the subject area and trees of all sizes within the road right-of-way were included in the inventory.

Tree Removals

The removal of 463 trees and 10 tree polygons will be required to accommodate the proposed development, as indicated with RED labels. The removal of additional 5 trees is recommended due to poor and/or hazardous conditions.

Tree Preservation

The preservation of all remaining trees will be possible with the use of appropriate tree protection measures. Trees identified for preservation are indicated with GREEN labels. Tree protection measures must be implemented prior to the commencement of the proposed works. Required tree preservation fencing is indicated in MAGENTA. Refer to Tree Protection Plan Notes for preservation details.

- Tree Label (GREEN), Preservation Recommended
- Tree Label (RED), Removal Required
- Tree Label (ORANGE), Removal Recommended
- Dripline Plus One Metre of Tree Identified for Preservation (dashed CYAN circle)
- Dripline Plus One Metre of Tree Identified for Removal (dashed RED circle)
- Minimum Tree Protection Zone of Tree Identified for Preservation (MAGENTA circle)
- Minimum Tree Protection Zone of Tree Identified for Removal (RED circle)
- Location of Required Tree Preservation Fencing (thick MAGENTA)
- Tree Location Surveyed by KFCI

TREE PROTECTION PLAN NOTES

- It is the applicants' responsibility to discuss potential impacts to trees located near or wholly on adjacent properties or on shared boundary lines with their neighbours. Should such trees be injured to the point of instability or death the applicant may be held responsible through civil action. The applicant would also be required to replace such trees to the satisfaction of Urban Forestry.
- Tree protection barriers shall be installed to standards as detailed in this document and to the satisfaction of Urban Forestry.
- Tree protection barriers must be installed using plywood clad hoarding (minimum 19mm or ¾" thick) or an equivalent approved by Urban Forestry.
- Where required, signs as specified in Section 4, Tree Protection Signage must be attached to all sides of the barrier.
- Prior to the commencement of any site activity such as site alteration, demolition or construction, the tree protection measures specified on this plan must be installed to the satisfaction of Urban Forestry.
- Once all tree/site protection measures have been installed, Urban Forestry staff must be contacted to arrange for an inspection of the site and approval of the tree/site protection requirements. Photographs that clearly show the installed tree/site protection shall be provided for Urban Forestry review.
- Where changes to the location of the approved TPZ or sediment control or where temporary access to the TPZ is proposed, Urban Forestry must be contacted to obtain approval prior to alteration.
- Tree protection barriers must remain in place and in good condition during demolition, construction and/or site disturbance, including landscaping, and must not be altered, moved or removed until authorized by Urban Forestry.
- No construction activities including grade changes, surface treatments or excavation of any kind are permitted within the area identified on the Tree Protection Plan or Site Plan as a tree protection zone (TPZ). No root cutting is permitted. No storage of materials or fill is permitted within the TPZ. No movement or storage of vehicles or equipment is permitted within the TPZ. The area(s) identified as a TPZ must be protected and remain undisturbed at all times.
- All additional tree protection or preservation requirements, above and beyond the installation of tree protection barriers, must be undertaken or implemented as detailed in the Urban Forestry approved arborist report and/or the approved tree protection plan and to the satisfaction of Urban Forestry.
- If the minimum tree protection zone (TPZ) must be reduced to facilitate construction access, the tree protection barriers must be maintained at a lesser distance and the exposed portion of TPZ must be protected using a hortzontal root protection method approved by Urban Forestry.
- Any roots or branches indicated on this plan which require pruning, as approved by Urban Forestry, must be pruned by an arborist. All pruning of tree roots and branches must be in accordance with good arboricultural practice. Roots that have received approval from Urban Forestry to be pruned must first be exposed using pneumatic (air) excavation, by hand digging or by a using low pressure hydraulic (water) excavation. The water pressure for hydraulic excavation must be low enough that root bark is not damaged or removed. This will allow a proper pruning cut and minimize tearing of the roots. The arborist retained to carry out crown or root pruning must contact Urban Forestry no less than three working days prior to conducting any specified work.
- The applicant/owner shall protect all by-law regulated trees in the area of consideration that have not been approved for removal throughout development works to the satisfaction of Urban Forestry.
- Convictions of offences respecting the regulations in the Street Tree By-law and Private Tree By-law are subject to fines. A person convicted of an offence under these by-laws is liable to a minimum fine of $500 and a maximum fine of $100,000 per tree, and /or a Special Fine of $100,000. The landowner may be ordered by the City to stop the contravening activity or ordered to undertake work to correct the contravention.
- Prior to site disturbance the owner must confirm that no migratory birds are making use of the site for nesting. The owner must ensure that the works are in conformance with the Migratory Bird Convention Act and that no migratory bird nests will be impacted by the proposed work no less than 48 hours prior to conducting any specified work.

No.	Issue/Revisions	Date	By
1	Report Submission	17 Jun, '26	KH

Base Data: WW&P (site plan); EnVision (grading plan)

kfci
KUNTZ FORESTRY CONSULTING INC.
kuntzforestry.ca
consult@kuntzforestry.ca
289.837.1871
PO Box 1267 Lakeshore W
Oakville, Ontario L6K 0B3

Client
Matthews
c/o Tribal Development Management Services Inc.
201-2700 Steeles Avenue West
Vaughan, Ontario L4K 3C8

Property
Milton Link
Milton, Ontario

Tree Inventory and Preservation Plan

Project	P4917	Figure
Date	17 June 2026	11
Scale	1:1000	