














TOWN OF MILTON

OFFICIAL PLAN

Schedule C-6-A

BRISTOL SURVEY SECONDARY PLAN COMMUNITY STRUCTURE PLAN

-  Central Business District/Urban Growth Centre Boundary (Subject to Section 3.5)
-  District Nodes
-  Neighbourhood Centres
-  Dempsey Neighbourhood
-  Clarke Neighbourhood
-  Beaty Neighbourhood
-  Coates Neighbourhood
-  Sub-Neighbourhoods
-  Character Areas
-  Employment Area
-  Open Space System
-  Village Square
-  Business Park

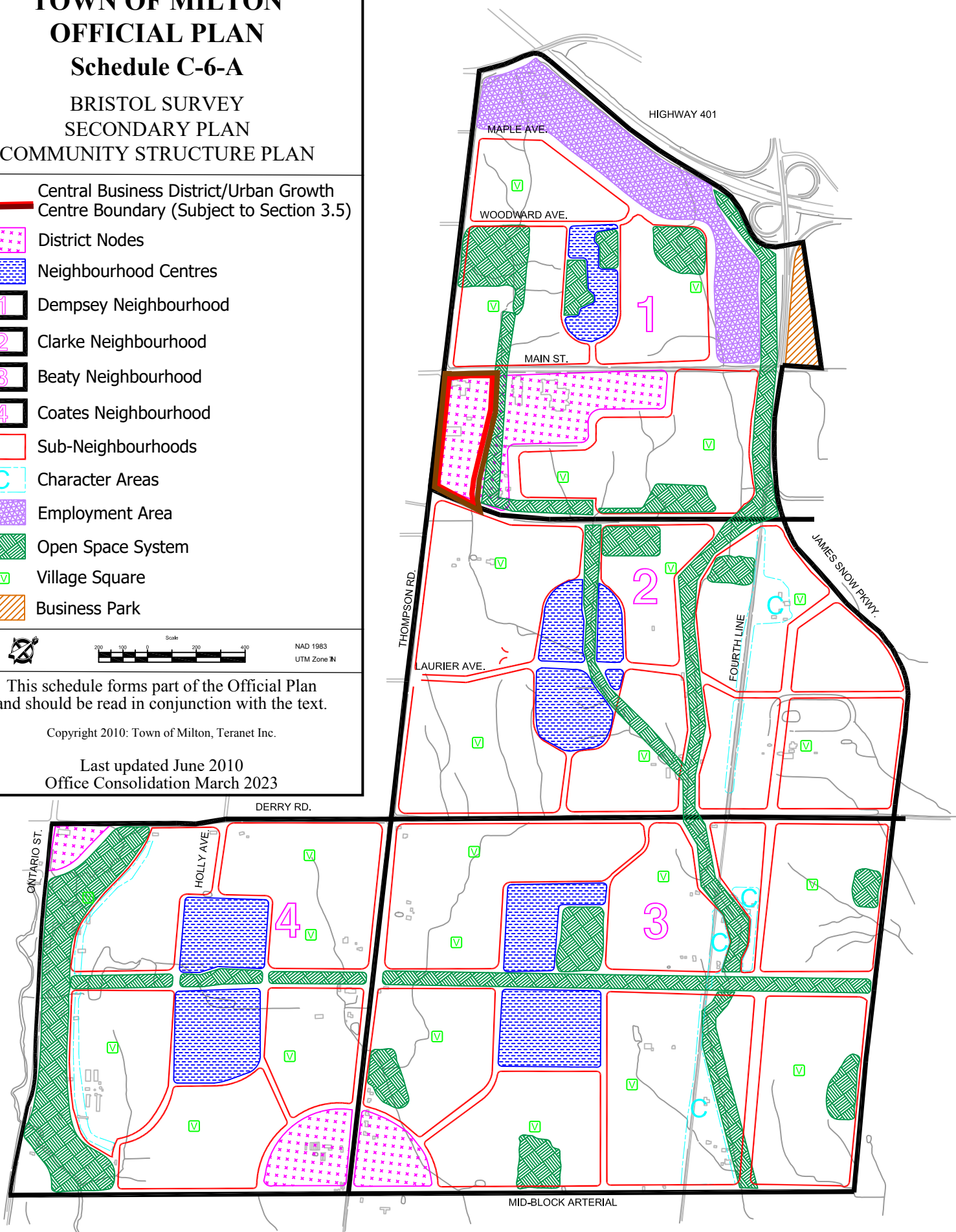


NAD 1983
UTM Zone 18N

This schedule forms part of the Official Plan
and should be read in conjunction with the text.

Copyright 2010: Town of Milton, Teranet Inc.










Last updated June 2010
Office Consolidation March 2023



TOWN OF MILTON OFFICIAL PLAN

Schedule C-6-B

BRISTOL SURVEY SECONDARY PLAN TRANSPORTATION PLAN

-  Provincial Freeway
-  Major Arterial Road
-  Minor Arterial Road
-  Collector Road
-  Multi-Purpose Arterial
-  Potential Transit Routes
-  Rail
-  Character Street
-  Central Business District/ Urban Growth Centre Boundary (Subject to Section 3.5)

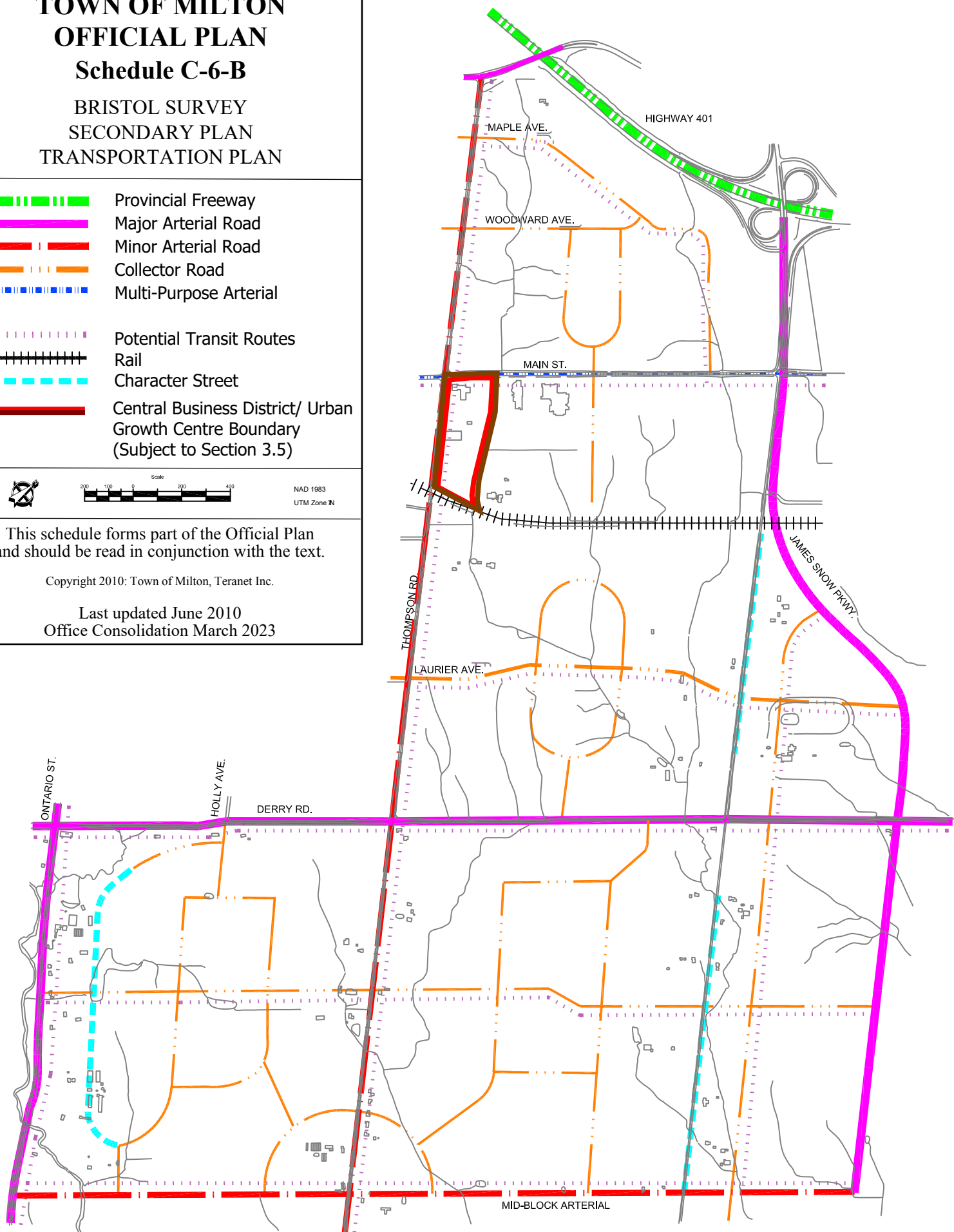


NAD 1983
UTM Zone 18N

This schedule forms part of the Official Plan and should be read in conjunction with the text.

Copyright 2010: Town of Milton, Teranet Inc.











Last updated June 2010
Office Consolidation March 2023

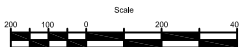


TOWN OF MILTON OFFICIAL PLAN

Schedule C-6-C

BRISTOL SURVEY SECONDARY PLAN OPEN SPACE AND PEDESTRIAN/BIKE PATH PLAN

-  Greenlands A Area
-  Greenlands B Area
-  Environmental Linkage Area
-  District Park
-  Neighbourhood Park
-  Village Square
-  Character Area
-  Trail System
-  On-Street Bike System
-  Central Business District/
Urban Growth Centre
Boundary (Subject to Section 3.5)

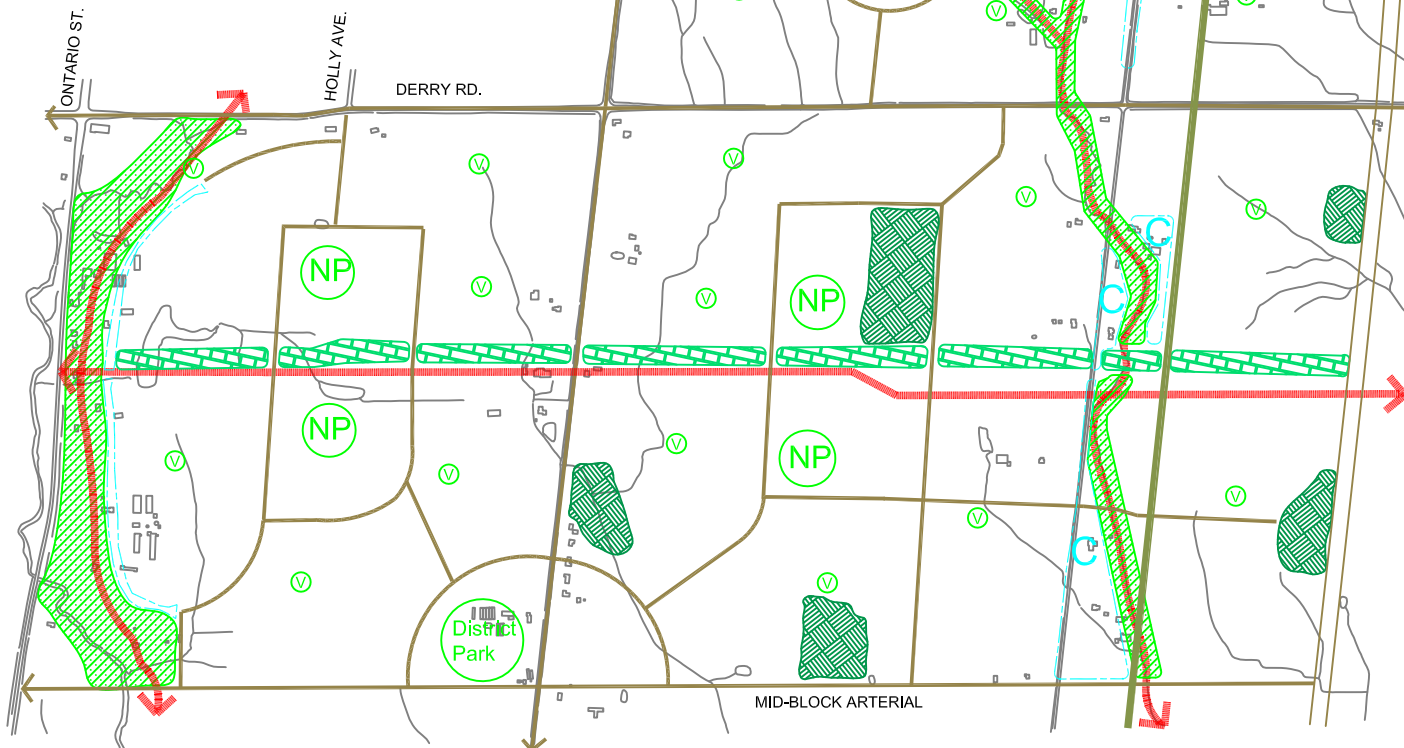
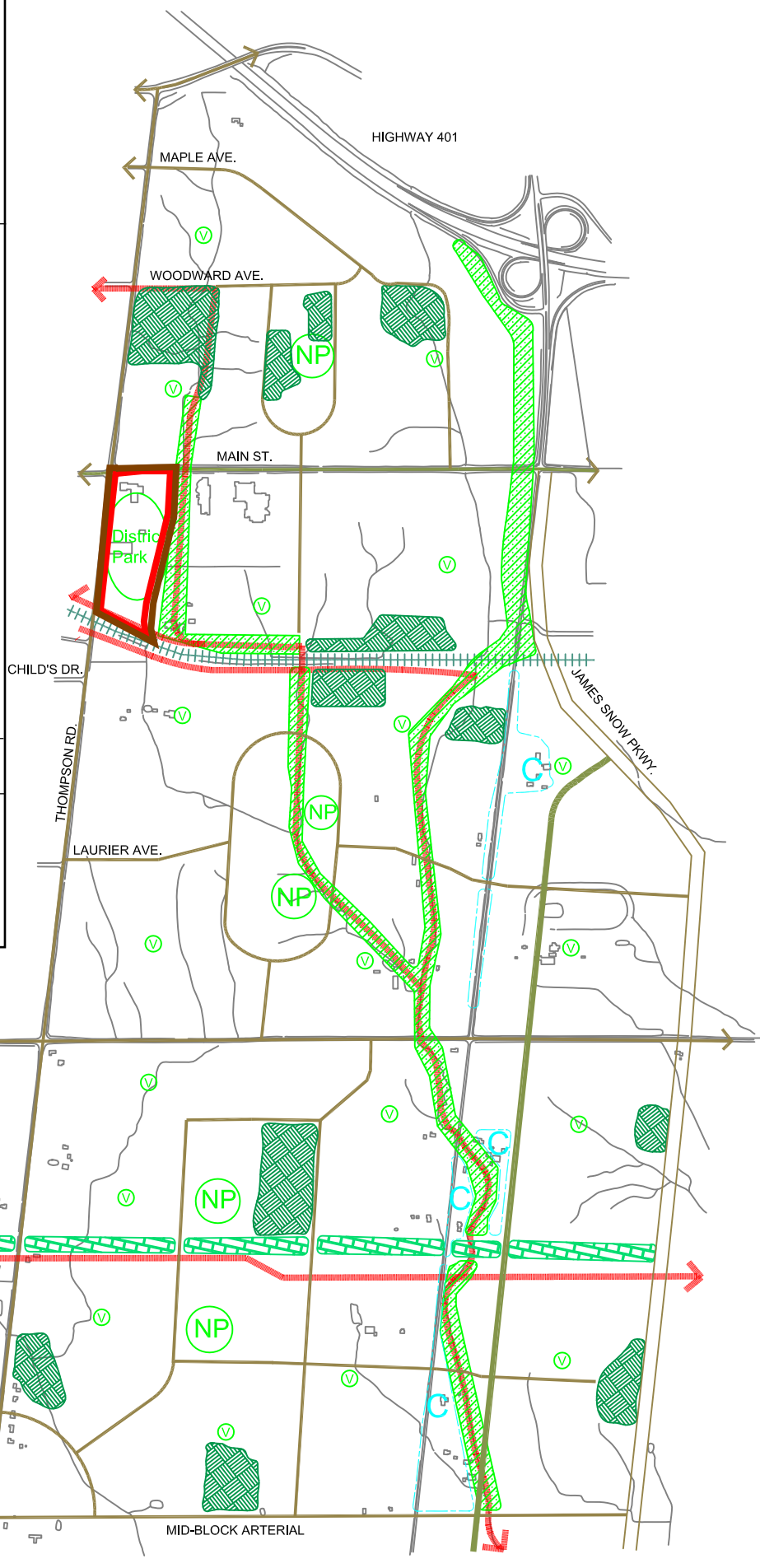


NAD 1983
UTM Zone 18N

This schedule forms part of the Official
and should be read in conjunction with the

Copyright 2010: Town of Milton, Teranet

Last updated June 2010
Office Consolidation March 2023



TOWN OF MILTON OFFICIAL PLAN Schedule C-6-D

BRISTOL SURVEY SECONDARY PLAN LAND USE PLAN

-  Railway
-  Parcel Fabric
-  Business Park
-  Character Area
-  Employment Area
-  Environmental Linkage Area
-  Greenlands A Area
-  Greenlands B Area
-  Institutional Area
-  Local Commercial Area
-  Neighbourhood Centre Area
-  Residential / Office Area
-  Residential Area
-  Secondary Mixed Use Node
-  School
-  Special Study Area
-  Storm Water Management Pond
-  Village Square
-  Neighbourhood Park



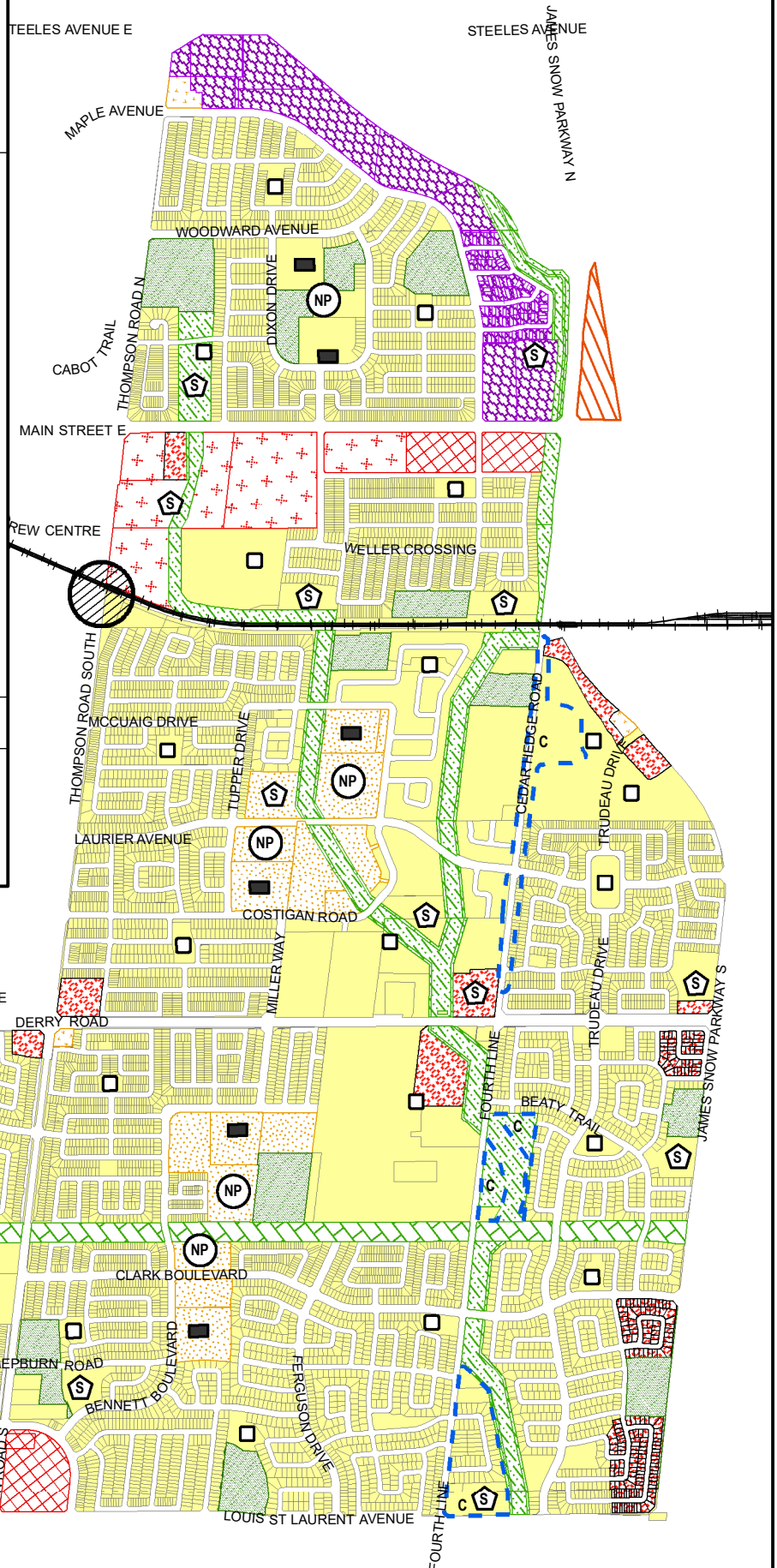
0 0.05 0.1 0.2 0.3 0.4 0.5
Kilometres

NAD 1983
UTM Zone 18N

This schedule forms part of the Official Plan
and should be read in conjunction with the text.







Copyright 2015: Town of Milton, Teranet Inc.

Last updated June 2015
Office Consolidation March 2023



TOWN OF MILTON OFFICIAL PLAN Schedule C-6-E

BRISTOL SURVEY SECONDARY PLAN PHASING PLAN

-  Special Policy Area- Phase 1A
(see subsection C.6.6.1.3)
-  Phase 1A
-  Phase 1B
-  Watercourse
-  Parcel Fabric
-  Railway



0 0.040 0.08 0.16 0.24 0.32 0.4
Kilometres

NAD 1983
UTM Zone 18N

This schedule forms part of the Official Plan
and should be read in conjunction with the text.

Copyright 2015: Town of Milton, Teranet Inc.

Last updated June 2015
Office Consolidation March 2023

