

# TOWN OF MILTON

## OFFICIAL PLAN

### Schedule C.12.B




MILTON EDUCATION VILLAGE  
SECONDARY PLAN  
TRANSPORTATION PLAN












0 62.5 125 250 375 500

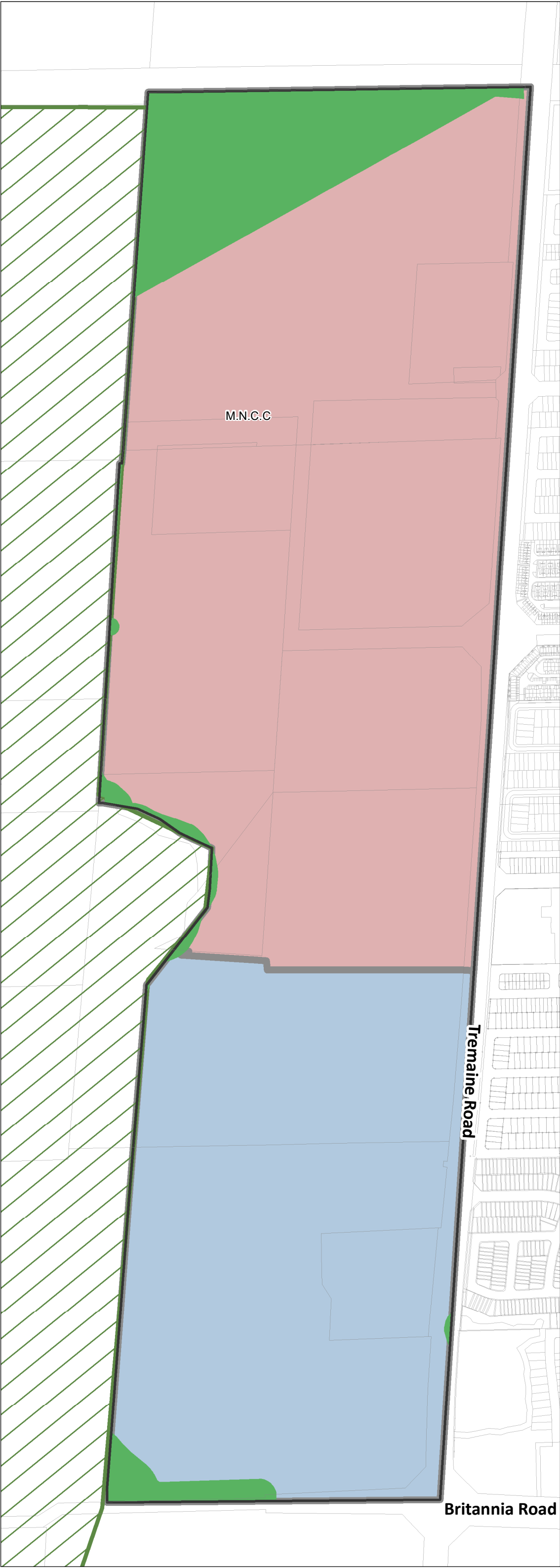
This schedule forms part of the Official Plan and should be read in conjunction with the text.  
Copyright 2024: Town of Milton, Teranet Inc. and its suppliers. All rights reserved. Not a Plan of Survey.

Last update May 2024  
Office Consolidation December 2025

-  Active Transportation Link
-  Elementary School
-  Park
-  Secondary School
-  Transit Hub

- Road Network**
-  Road Network
  -  Main Street
  -  Collector Road
  -  Flexible Street

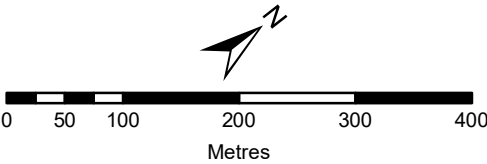
-  Proposed Trail Network
-  Secondary Plan Boundary
-  NHS
-  Public Open Space
-  Greenbelt Plan Protected Countryside





TOWN OF MILTON  
OFFICIAL PLAN

Schedule C.12.C

MILTON EDUCATION VILLAGE  
SECONDARY PLAN  
PHASING PLAN



This schedule forms part of the Official Plan and should be read in conjunction with the text.  
Copyright 2024: Town of Milton, Teranet Inc. and its suppliers. All rights reserved. Not a Plan of Survey.  
Last updated May 2024  
Office Consolidation December 2025

-  Greenbelt Plan Protected Countryside
-  Secondary Plan Boundary

Landuse

-  NHS

Phase

-  Phase 1
-  Phase 2