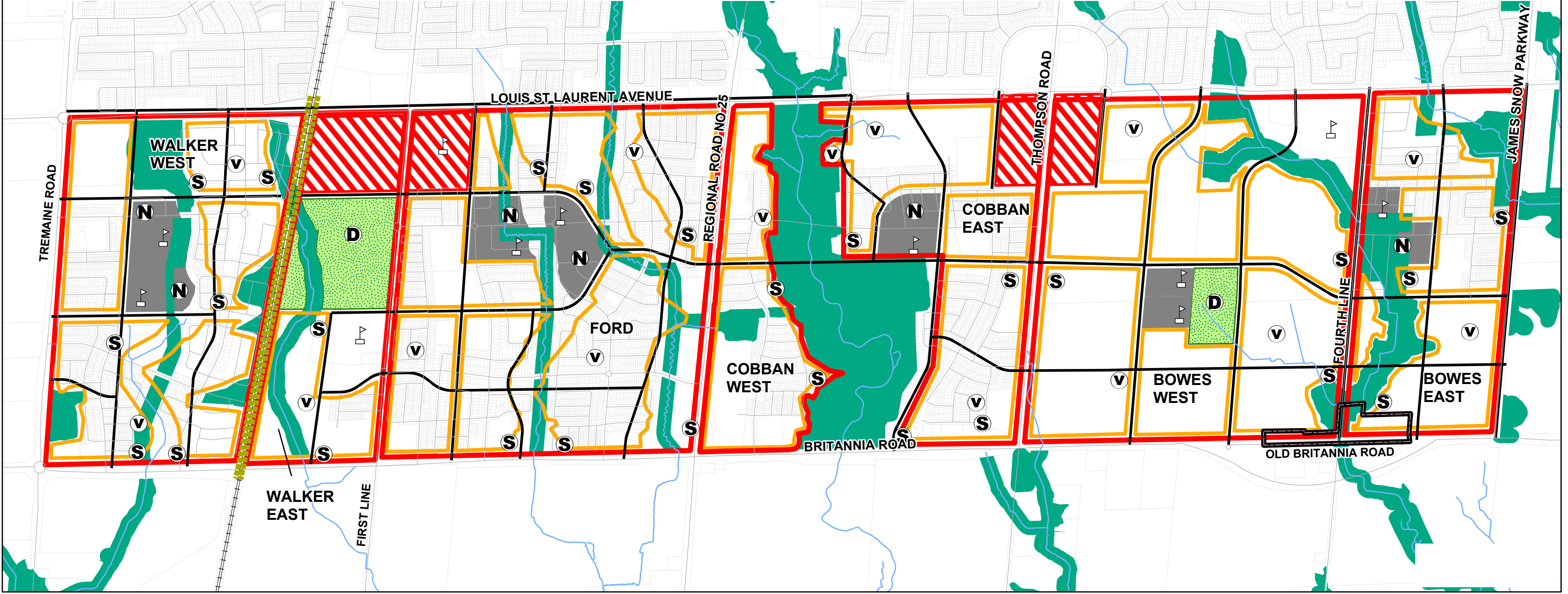
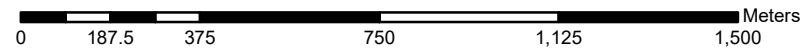


TOWN OF MILTON OFFICIAL PLAN

Schedule C.10.A BOYNE SURVEY SECONDARY PLAN COMMUNITY STRUCTURE PLAN
















- DISTRICT PARK
- NEIGHBOURHOOD PARK
- SCHOOL
- STORMWATER POND
- VILLAGE SQUARE
- NOISE, VIBRATION, AND VISUAL BARRIER
- WATERCOURSE
- DISTRICT NODE
- NEIGHBOURHOOD
- SUB-NEIGHBOURHOOD
- NEIGHBOURHOOD CENTRE
- GREENLANDS / NATURAL HERITAGE AND OPEN SPACE SYSTEM
- OMAGH STUDY AREA

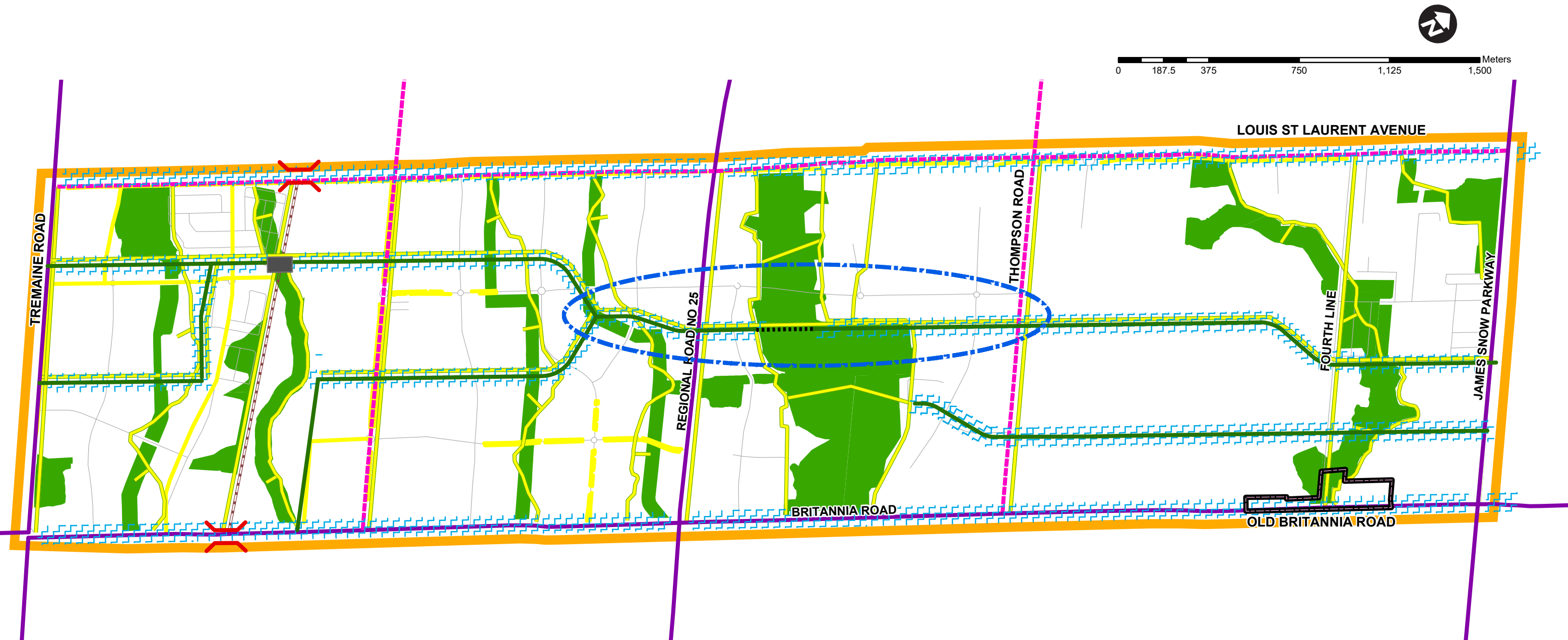


TOWN OF MILTON OFFICIAL PLAN

Schedule C.10.B BOYNE SURVEY SECONDARY PLAN ACTIVE TRANSPORTATION AND NATURAL HERITAGE SYSTEM PLAN

Last Updated January 2025
Office Consolidation February 2026
Copyright 2025: Town of Milton, Teranet Inc

- | | | | |
|---|---|---|------------------------------------|
|  | MAJOR ARTERIAL ROAD |  | ON STREET BIKE PATH |
|  | MINOR ARTERIAL ROAD |  | TRAILS |
|  | COLLECTOR ROAD |  | GRADE SEPARATION |
|  | COMMUNITY CONNECTOR |  | NATURAL HERITAGE SYSTEM |
|  | ENHANCED STREETScape DESIGN |  | SECONDARY PLAN BOUNDARY |
|  | RAIL |  | PLANNED ACTIVE TRANSPORTATION LINK |
|  | COMMUNITY CONNECTOR LINK |  | OMAGH STUDY AREA |
|  | SIXTEEN MILE CREEK COMMUNITY CONNECTOR STUDY AREA | | |



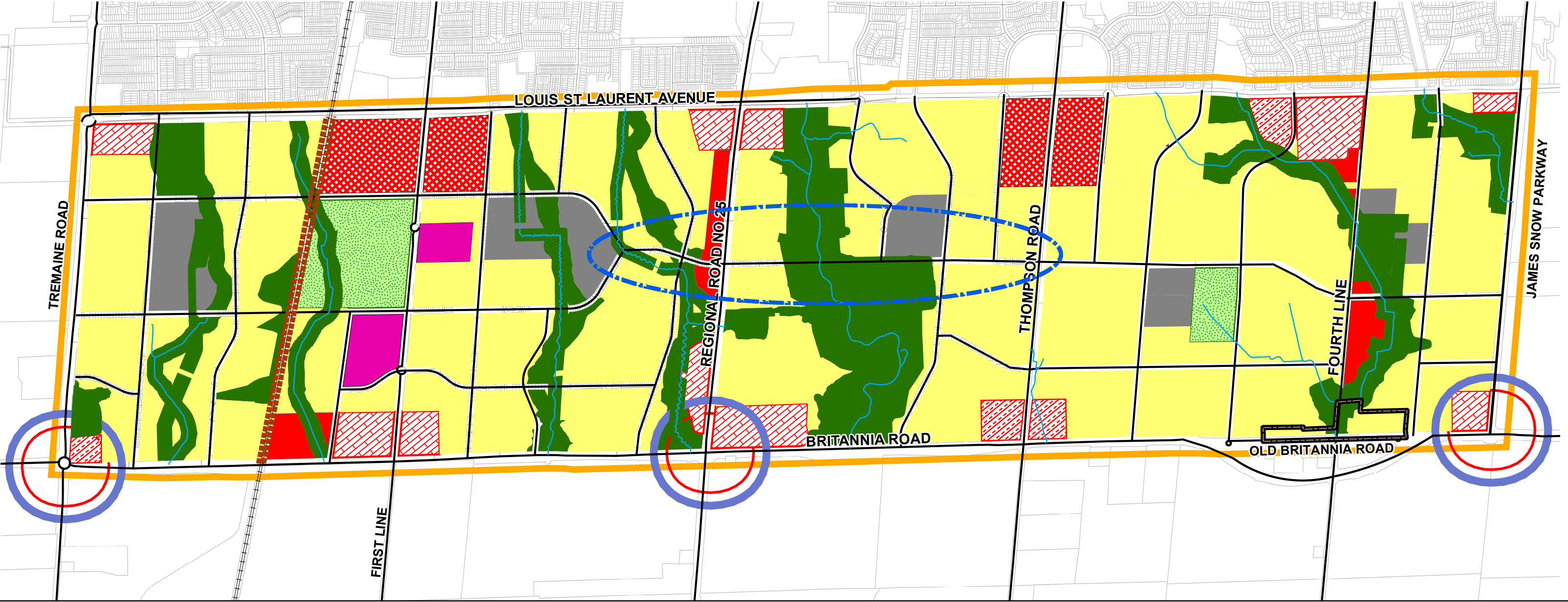
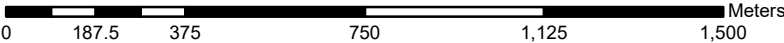
TOWN OF MILTON
OFFICIAL PLAN

Schedule C.10.C
BOYNE SURVEY
SECONDARY PLAN
LAND USE PLAN

Last Updated January 2025
Office Consolidation February 2026
Copyright 2025: Town of Milton, Teranet Inc

- DISTRICT PARK
- NEIGHBOURHOOD CENTRE AREA
- NATURAL HERITAGE SYSTEM
- RESIDENTIAL AREA
- RESIDENTIAL / OFFICE AREA
- INSTITUTIONAL AREA
- SECONDARY MIXED USE NODE




- MAJOR NODE AREA
- MINOR SUB-NODE AREA
- SECONDARY PLAN BOUNDARY
- MAJOR NODE SPECIAL POLICY AREA
- OMAGH STUDY AREA
- SIXTEEN MILE CREEK COMMUNITY CONNECTOR STUDY AREA
- GATEWAY



TOWN OF MILTON OFFICIAL PLAN

Schedule C.10.D BOYNE SURVEY SECONDARY PLAN PHASING PLAN

Last Updated January 2025
Office Consolidation February 2026
Copyright 2025: Town of Milton, Teranet Inc

-  PHASE 3A
-  PHASE 3B
-  NATURAL HERITAGE SYSTEM

