

- Active Transportation Link
- ⓔ Elementary School
- Ⓟ Park
- Ⓢ Secondary School Transit
- Ⓚ Hub

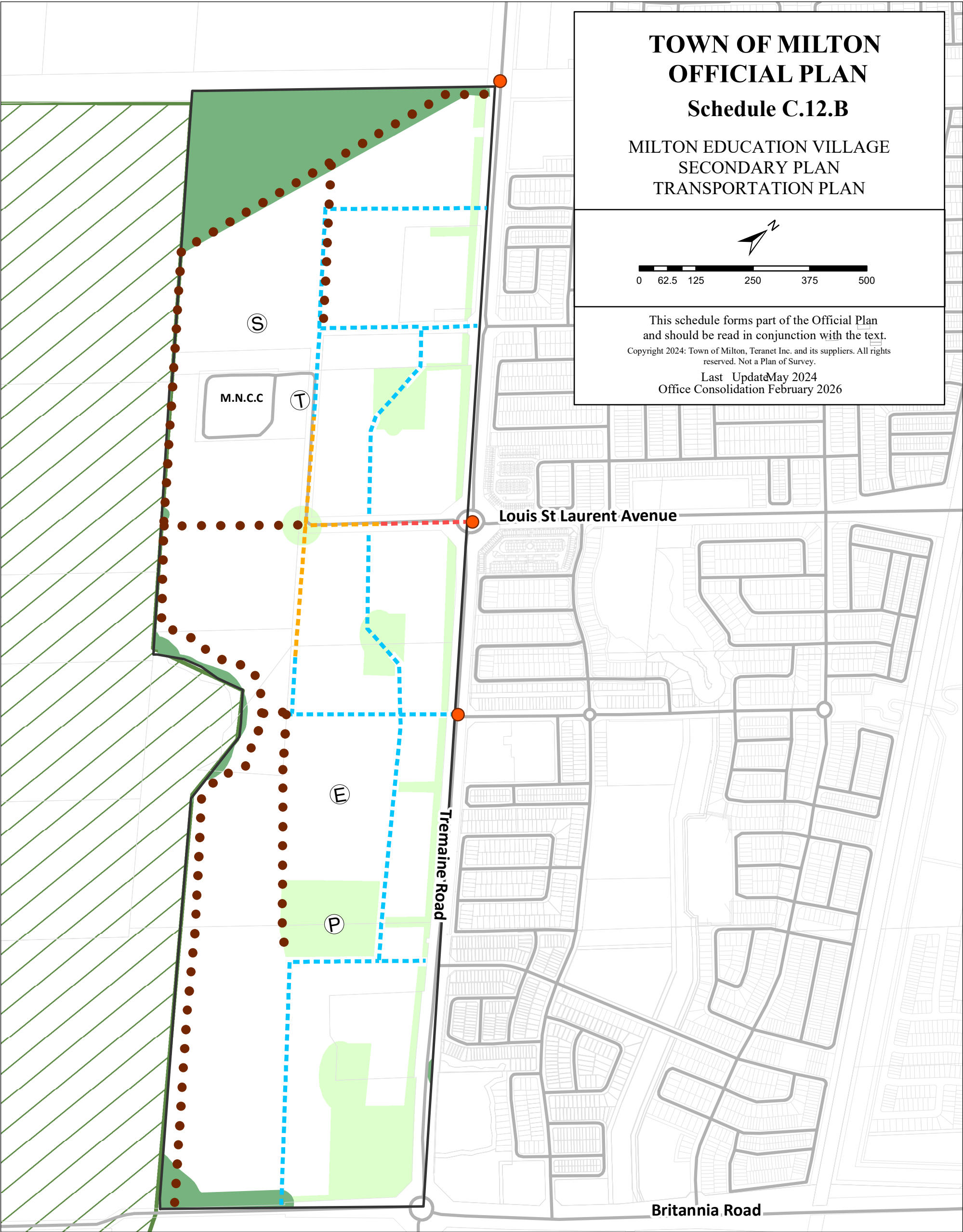
Transportation Network

— Transportation Network

●●● Greenway

- Landuse**
- Innovation Campus
 - Innovation Hub
 - Innovation Neighbourhood
 - Landmark Gateway
 - High Density Residential
 - Medium Density Residential I
 - Medium Density Residential II
 - NHS
 - Neighbourhood Centre
 - Village Centre

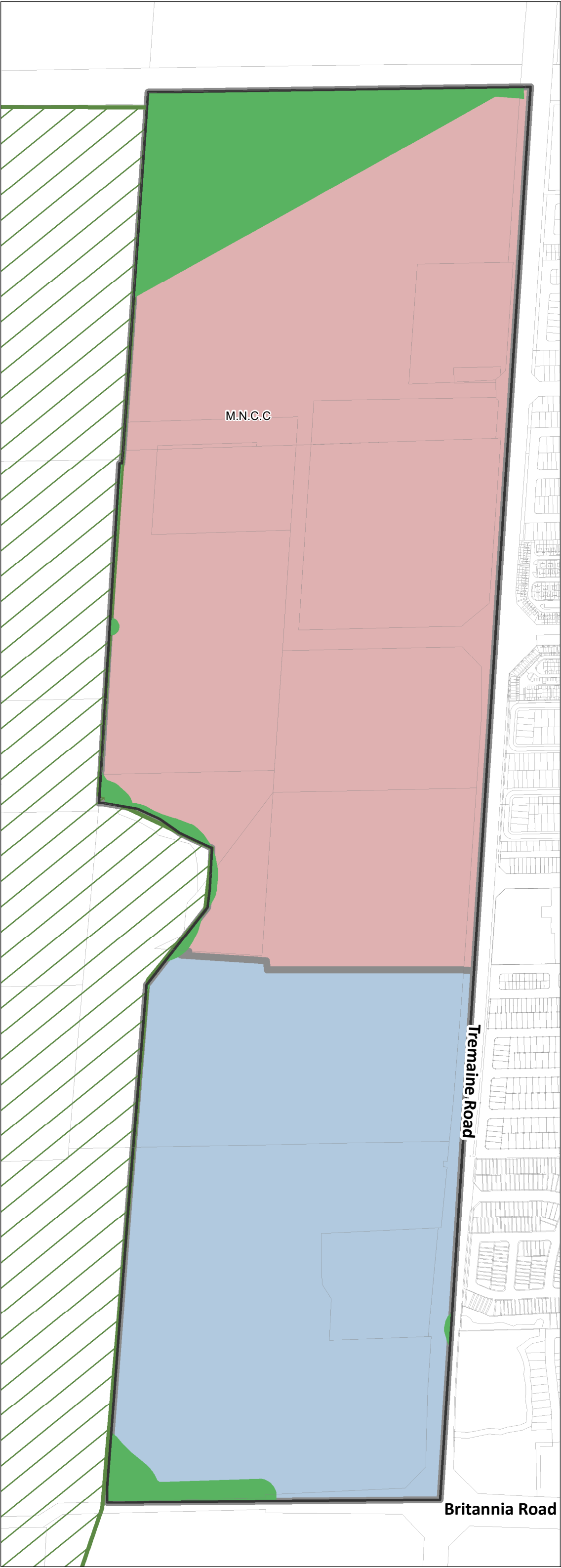
- Green Edge
- Public Open Space/Park
- Innovation District
- Greenbelt Plan Protected Countryside
- Secondary Plan Boundary



- Active Transportation Link
- Ⓛ Elementary School
- Ⓚ Park
- Ⓢ Secondary School
- Ⓣ Transit Hub

- Road Network**
- Road Network
 - - - Main Street
 - - - Collector Road
 - - - Flexible Street

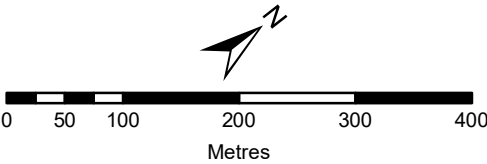
- ● ● Proposed Trail Network
- Secondary Plan Boundary
- ✕ NHS
- Public Open Space
- 🌿 Greenbelt Plan Protected Countryside





TOWN OF MILTON OFFICIAL PLAN

Schedule C.12.C

MILTON EDUCATION VILLAGE SECONDARY PLAN PHASING PLAN



This schedule forms part of the Official Plan and should be read in conjunction with the text.
Copyright 2024: Town of Milton, Teranet Inc. and its suppliers. All rights reserved. Not a Plan of Survey.
Last updated May 2024
Office Consolidation February 2026

-  Greenbelt Plan Protected Countryside
-  Secondary Plan Boundary

Landuse

-  NHS

Phase

-  Phase 1
-  Phase 2