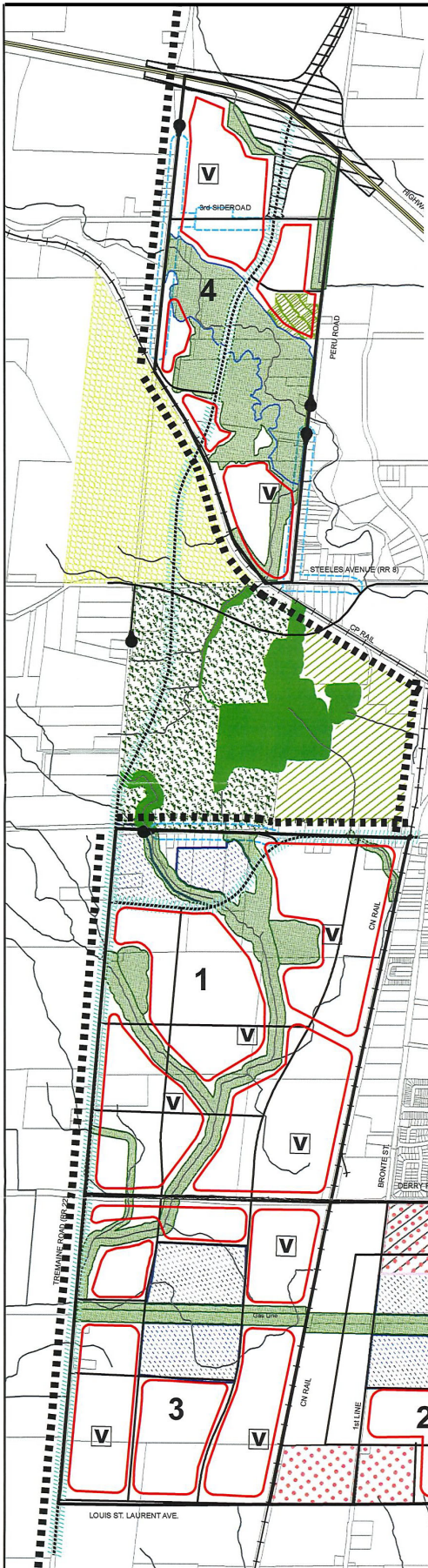


TOWN OF MILTON OFFICIAL PLAN

Schedule C-8-A

Sherwood Survey Secondary Plan

Ego o wplk 'Ut wewtg Plan



- DISTRICT NODE
- INSTITUTIONAL NODE
- COMMUNITY PARK AREA
- NEIGHBOURHOOD CENTRE
- SCOTT NEIGHBOURHOOD
- WILLMOTT NEIGHBOURHOOD
- HARRISON NEIGHBOURHOOD
- MILTON HEIGHTS NEIGHBOURHOOD
- SUB-NEIGHBOURHOODS
- CHARACTER AREA
- GATEWAY STREET / ENHANCED STREETScape DESIGN
- VILLAGE SQUARE
- GREENLANDS / OPEN SPACE SYSTEM
- ESCARPMENT PROTECTION AREA
- ESCARPMENT PROTECTION AREA - PASSIVE OPEN SPACE
- ESCARPMENT PROTECTION AREA - GREENLANDS B AREA
- ESCARPMENT RURAL AREA - SPECIFIC POLICY AREA 13
- PLANNED HWY 401 INTERCHANGE
- URBAN EXPANSION BOUNDARY
- CUL-DE SAC
- 16 MILE CREEK FLOODPLAIN

NAD 1983 - UTM Zone 17N
0 100 200 400 600 800 1,000 Metres




This schedule forms part of the Official Plan and should be read in conjunction with the text.

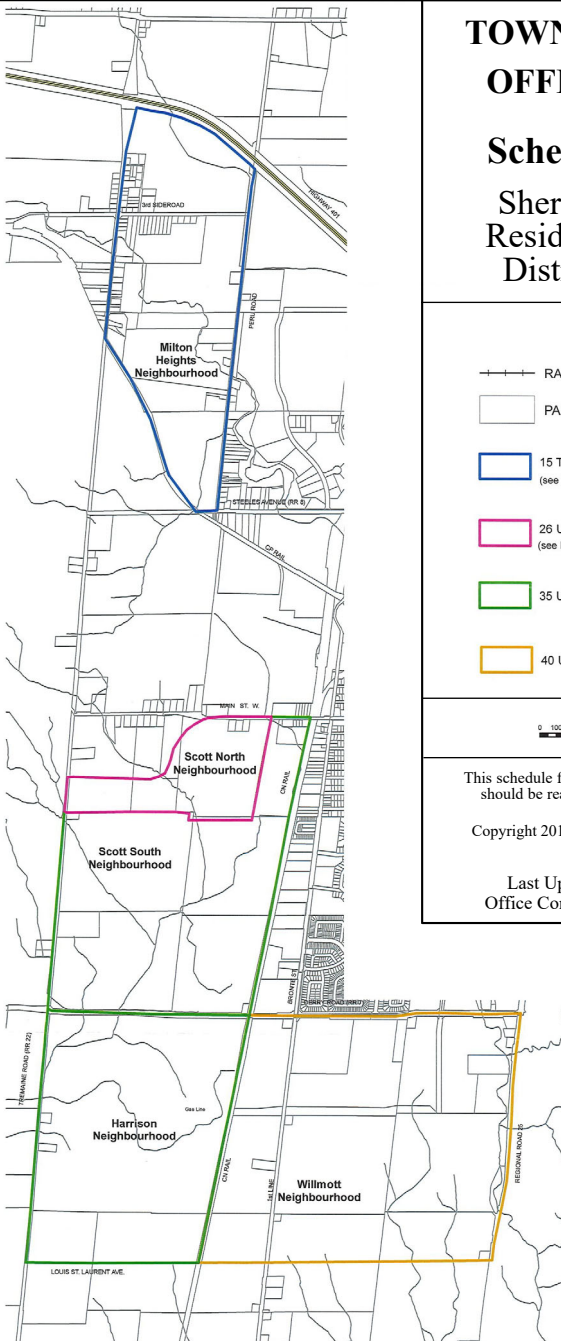
Copyright 2014: Town of Milton, Teranet Inc.

Last Updated September 2014 Office Consolidation February 2026

Sherwood Survey Residential Density Distribution Plan







Last Updated September 2014
Office Consolidation February 2026

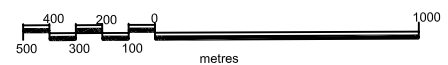


TOWN OF MILTON OFFICIAL PLAN

Schedule C-8-B Sherwood Survey Secondary Plan Transportation Plan

-  Provincial Freeway
-  Major Arterial Road
-  Minor Arterial Road
-  Collector Road
-  Local Road
-  Rail
-  Planned HWY 401 Interchange
-  Character Road
-  Gateway Street
-  Urban Expansion Area Boundary
-  Potential or Existing Grade Separation
-  Cul-de-Sac
-  Under Appeal

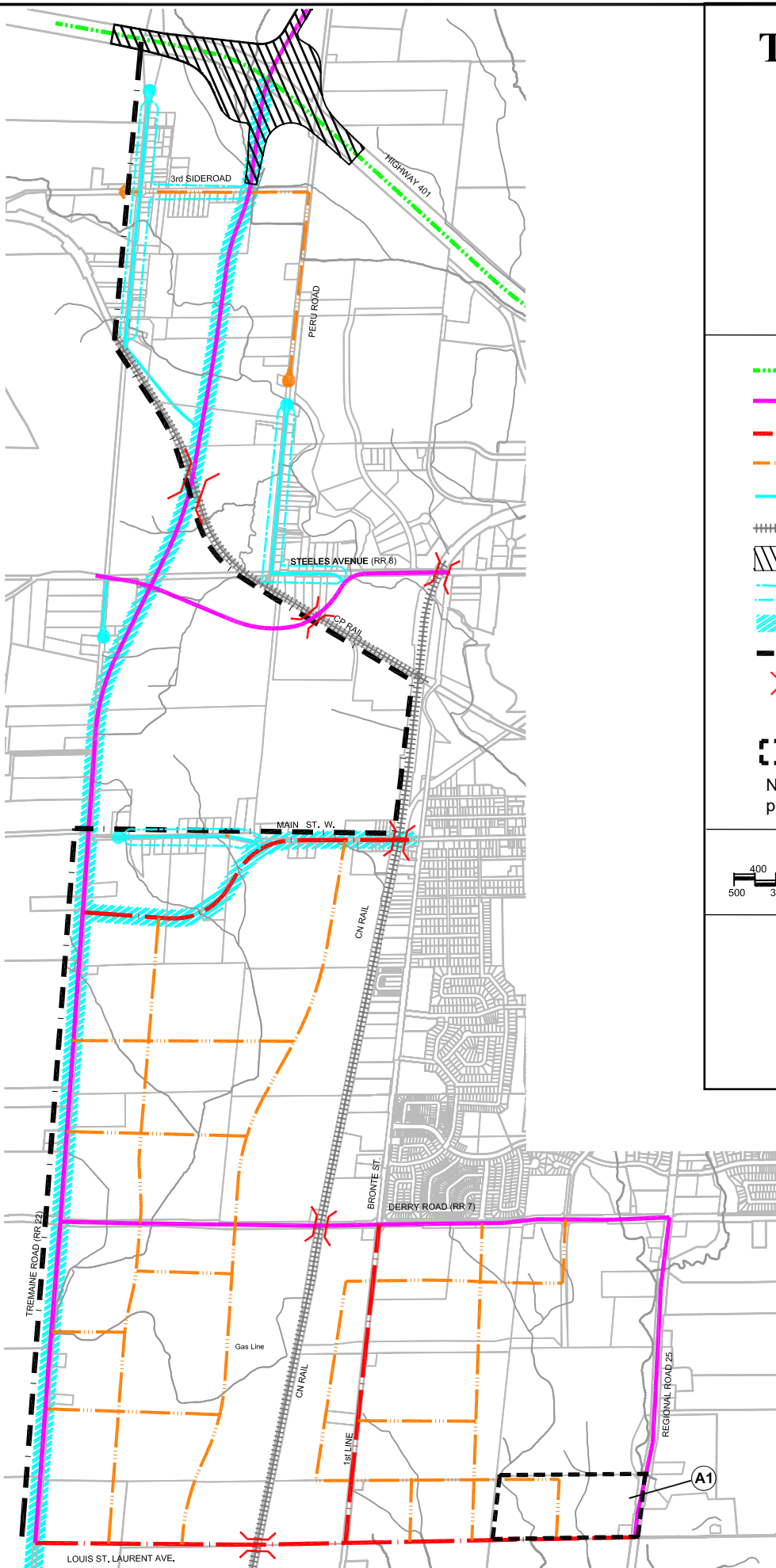
Note: all arterial and collector roads are potential transit routes.



This schedule forms part of the Official Plan and should be read in conjunction with the text.

Copyright 2008: Town of Milton, Teranet Inc.

Last Updated August 2008
Office Consolidation February 2026



TOWN OF MILTON OFFICIAL PLAN

Schedule C-8-C

Sherwood Survey Greenlands/Open Space and Pedestrian/Bike Path Plan



- GREENLANDS A AREA
- GREENLANDS B AREA
- ENVIRONMENTAL LINKAGE AREA
- ESCARPMENT PROTECTION AREA
- ESCARPMENT PROTECTION AREA - GREENLANDS B AREA
- ESCARPMENT PROTECTION AREA - PASSIVE OPEN SPACE
- ESCARPMENT RURAL AREA - SPECIFIC POLICY AREA 13
- COMMUNITY PARK
- DISTRICT PARK
- NEIGHBOURHOOD PARK
- VILLAGE SQUARE
- CHARACTER AREA
- ENHANCED STREETScape DESIGN
- TRAIL SYSTEM
- ON-STREET BIKE SYSTEM
- URBAN EXPANSION AREA
- CHARACTER BUILDING
- PLANNED HWY 401 INTERCHANGE
- 16 MILE CREEK FLOODPLAIN

NAD 1983 - UTM Zone 17N
0 100 200 400 600 800 1,000 Metres



This schedule forms part of the Official Plan and should be read in conjunction with the text.

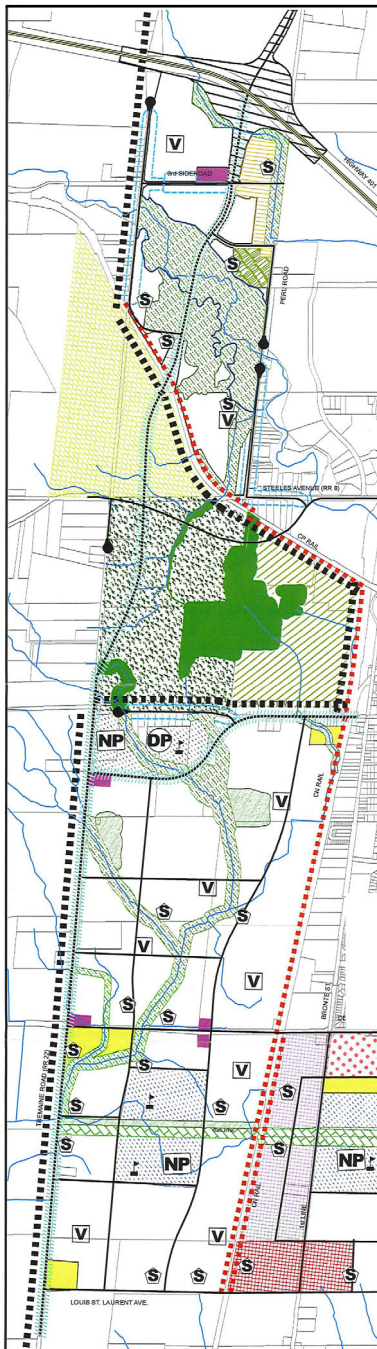
Copyright 2014: Town of Milton, Teranet Inc.

Last Updated September 2014
Office Consolidation February 2026

TOWN OF MILTON OFFICIAL PLAN

Schedule C-8-D

Sherwood Survey Secondary Plan Land Use Plan



- 16 MILE CREEK FLOODPLAIN
- ENHANCED STREETScape DESIGN
- NOISE, VIBRATION AND VISUAL BUFFER
- BUSINESS PARK AREA
- CHARACTER AREA
- COMMUNITY PARK
- ENVIRONMENTAL LINKAGE AREA
- ESCARPMENT PROTECTION AREA
- ESCARPMENT PROTECTION AREA - GREENLANDS A AREA
- ESCARPMENT PROTECTION AREA - PASSIVE OPEN SPACE
- ESCARPMENT RURAL AREA - SPECIFIC POLICY AREA 13
- GREENLANDS A AREA
- GREENLANDS B AREA
- INSTITUTIONAL AREA
- LOCAL COMMERCIAL AREA
- NEIGHBOURHOOD CENTRE AREA
- PLANNED HWY 401 INTERCHANGE
- RESIDENTIAL AREA
- RESIDENTIAL / EMPLOYMENT AREA
- RESIDENTIAL / OFFICE AREA
- SECONDARY MIXED USE AREA
- URBAN EXPANSION AREA
- SCHOOL
- CUL-DE SAC
- NEIGHBOURHOOD PARK
- DISTRICT PARK
- STORMWATER MANAGEMENT FACILITY
- VILLAGE SQUARE

NAD 1983 - UTM Zone 17N
0 100 200 400 600 800 1,000 Metres



This schedule forms part of the Official Plan and should be read in conjunction with the text.

Copyright 2014: Town of Milton, Teranet Inc.

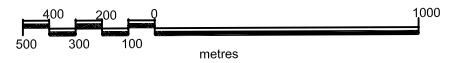
Last Updated September 2014
Office Consolidation February 2026

TOWN OF MILTON OFFICIAL PLAN

Schedule C-8-E Sherwood Survey Secondary Plan Subwatershed Impact Study Areas

--- Subwatershed Study Areas

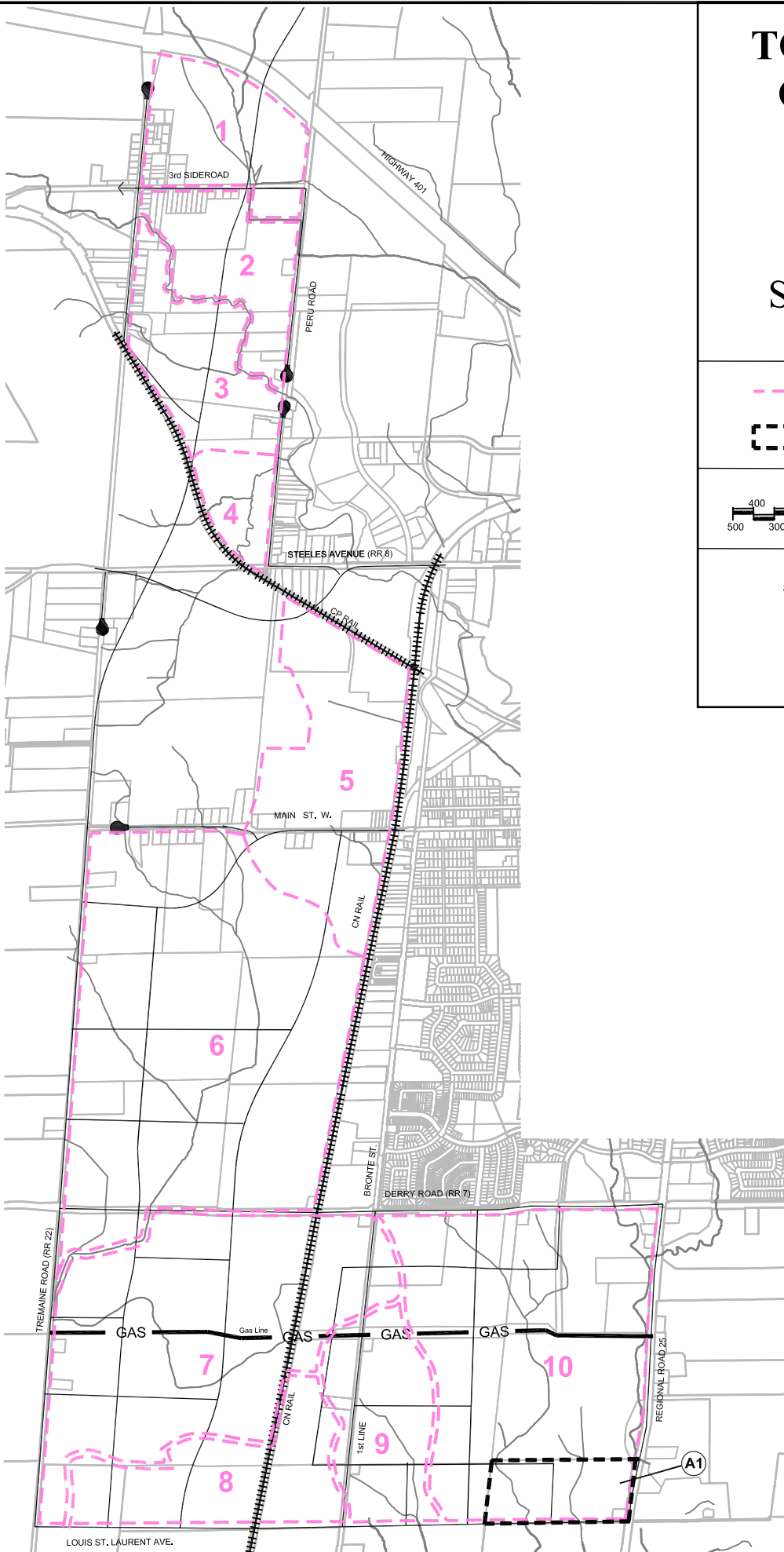
--- Under Appeal



This schedule forms part of the Official Plan and should be read in conjunction with the text.

Copyright 2008: Town of Milton, Teranet Inc.

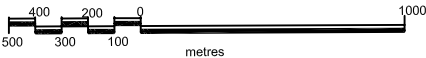
Last Updated August 2008
Office Consolidation February 2026



TOWN OF MILTON OFFICIAL PLAN

Schedule C-8-F Sherwood Survey Secondary Plan Phasing Plan

- PHASE 2A
- PHASE 2B
- PHASE 2C



This schedule forms part of the Official Plan and should be read in conjunction with the text.

Copyright 2008: Town of Milton, Teranet Inc.

Last Updated August 2008
Office Consolidation February 2026

